

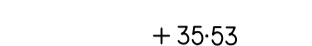

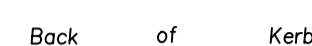

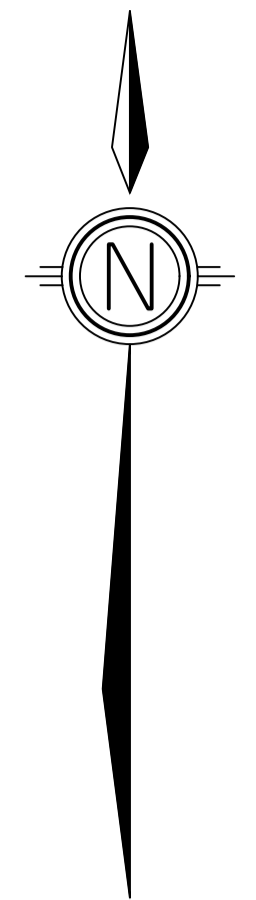


**LEGEND**

-  56 Post Construction Contours
-  Topographic Change In Grade
-  +35.53 Post Construction Surface Level
-  Concrete Path or Driveway
-  Back of Kerb and Channel
-  Edge of Bitumen



"I, MARK SHAW being a certified / registered engineer and duly authorised representative of KN GROUP PTY LTD hereby -

- × Certify the information contained in this drawing is an accurate "AS CONSTRUCTED" representation of the works.
- × Accept responsibility for the "AS CONSTRUCTED" information contained in this drawing.
- × Acknowledge the "AS CONSTRUCTED" information contained in the drawing may be relied on by Council and others.

Certification for Stage ..... by ..... on .....

for KN GROUP PTY LTD.

Registered Professional Engineer of Queensland - No. 17544

We RPS Australia East Pty Ltd, Registered Surveyor - Land hereby certify that the Levels and Dimensions shown hereon are a correct record of our Survey which was performed in accordance with Council Accuracy Standards

Authorised Delegate Date



<b>PROJECT</b> NORTH HARBOUR		<b>CLIENT</b> NORTHEAST BUSINESS PARK	
<b>LEVEL DATUM</b> AHD	<b>SCALE</b> 1:500 @ A1	<b>AS - CONSTRUCTED</b> <b>POST CONSTRUCTION CONTOURS</b> <b>STAGE 13A</b>	
<b>ORIGIN</b> PM 72418 RL 14-859 CNR BUCKLEY & COBB RDS	Date: JUNE 2017 Surveyed: RPS Comp by: AJH		
FB : SDR	LB :	DWG Name: 20430-Stage13A-Pos	Local Authority: MORETON BAY REGIONAL COUNCIL
		Parish: REDCLIFFE	Job Ref: 20430-SI3A
		Reference: 20430-195	Rev:



RPS Australia East Pty Ltd  
ACN 140 292 762  
ABN 44 140 292 762  
743 Ann Street  
PO Box 1659  
Fortitude Valley QLD 4006  
T +61 7 3237 8899  
F +61 7 3237 8833  
W rpsgroup.com.au

© COPYRIGHT PROTECTS THIS PLAN  
Unauthorised reproduction or amendment  
not permitted. Please contact the author.