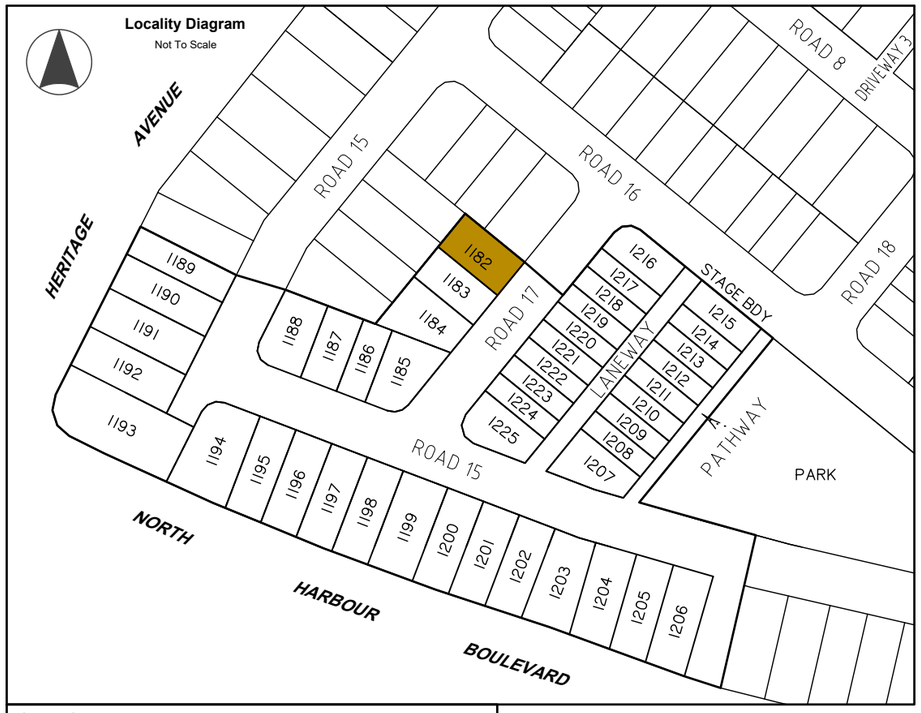

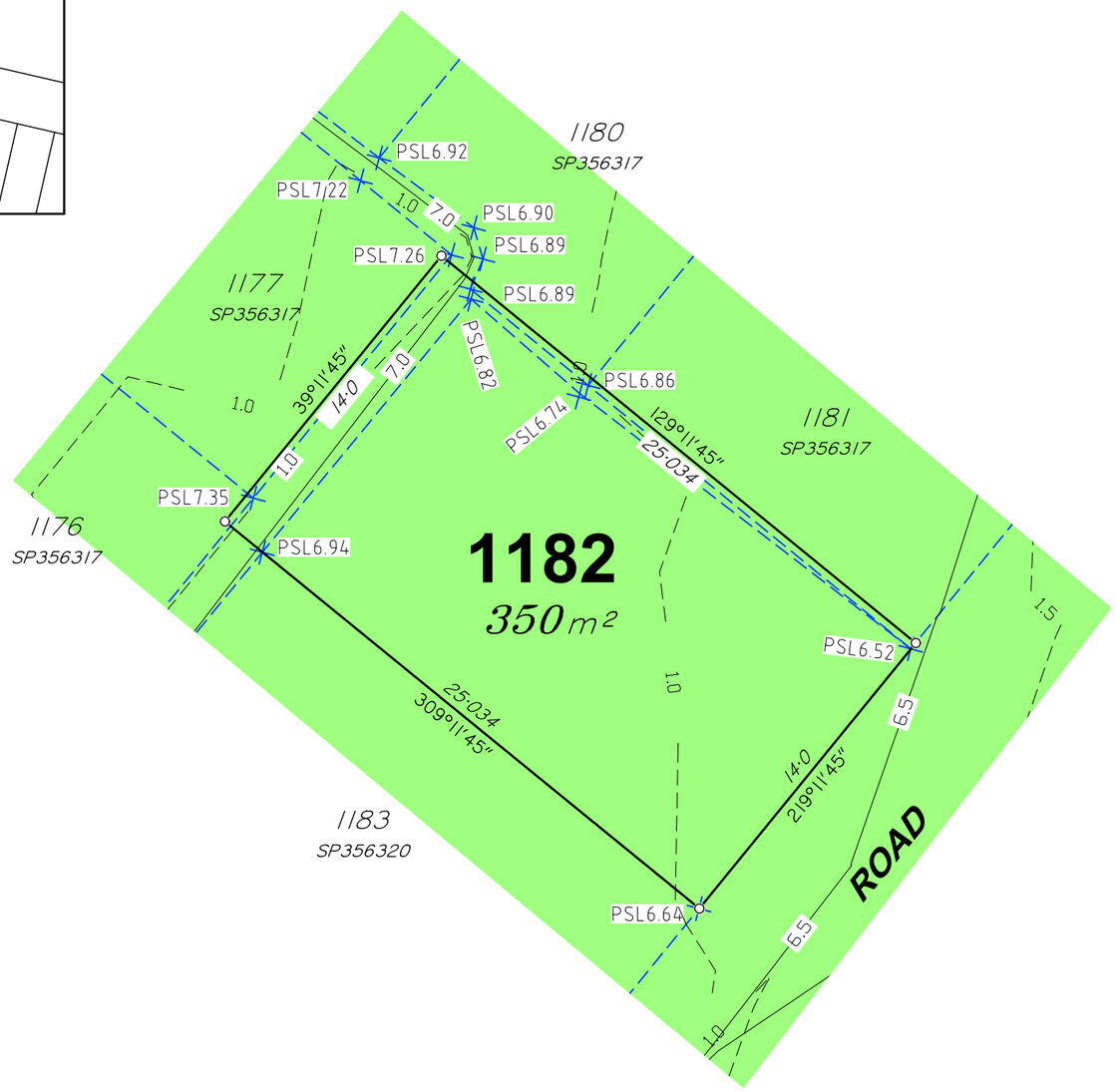

Legend

- Area of Fill
- Proposed New Allotment
- PSL4·30 — Proposed Surface Level
- 2.50 — Proposed Surface Contour
- +2.50 — Proposed Fill Depth Contour
- Proposed Batter Line
- HW 2.50 — Proposed height of wall
- AHW 2.50 — Proposed Average height of wall
- Proposed Rock Retaining Wall
- Proposed Sleeper Retaining Wall
- Proposed Acoustic Barrier
- Proposed Timber Fence

Allotment Description

This plan shows details of Proposed Allotment 1182 on SP356320 cancelling part of Lot 9998 on Proposed Reconfiguration Plans as approved by Moreton Bay City Council in accordance with Development Approval Number DA/2024/2264 dated 07.11.2024.

The Contractor shall complete all allotment earthwork operations in such a manner to allow an approved Geotechnical testing company's certification that site filling has been placed as Level 1 "Controlled Fill" in accordance with the provisions of Australian Standard AS 3798-2007.

The frequency of control testing shall be in accordance with the provisions of Table 8.1 of AS3798-2007.

Notes

1. This Diagram has been prepared for information purposes only and does not form part of any contract of sale.
2. This plan was prepared for the exclusive use of North Harbour Holdings Pty Ltd and their other professional advisors and is not to be used for any other purpose or by any other person or corporation.
3. North Harbour Holdings Pty Ltd and T.H. Jensen and Bowers Pty Ltd accept no responsibility for any loss or damage arising to any person or corporation who may use or rely on this plan in contravention of these terms.
4. The title boundaries shown on this diagram were not marked at the time this diagram was prepared and have been determined from calculated dimensions only and not by field survey.
5. Services shown hereon have been plotted from available records current at the time of preparation. The local authority and/or service provider should be contacted for 'As Constructed' information prior to any design and/or construction of any structure.
6. There can be variations between this design information and works as constructed. Field survey is required to confirm the actual location of services prior to design and construction of any house or structure.
7. Any Building Envelope shown may not take into consideration additional setback and clearance requirements that may be imposed by statutory and service authorities and their associated Acts and Legislation.
8. These notes form an integral part of this plan. If others use this information, they should be advised of its purpose and limitations.
9. This plan may not be reproduced unless these notes are included.

SURVEYORS
PLANNERS
DEVELOPMENT ADVISORS
JENSEN BOWERS
jensenbowers.com.au
Brisbane (Head Office)
59 Anderson Street, Fortitude Valley, Qld. 4006
PO Box 799, Spring Hill, Qld. 4004
T (07) 3852 1771
T.H. Jensen & Bowers Pty. Ltd. (Consulting Surveyors)
ABN. 52 010 872 607

© Copyright reserved to Jensen Bowers Group Consultants Pty Ltd

Associated Consultants

KN Consulting Engineers

Local Authority:	Moreton Bay City Council
Authority Ref. No:	DA/2024/2264
RP Description:	Cancelling Lot 9998

Locality:	Morayfield
Date of Survey:	N/A
Level Datum:	AHD (der)
Origin:	OPM 139507 (RL 6.31m)
Level Bk / Fld Bk:	Digital
Horizontal Datum:	MGA Zone 56
Contour Interval:	N/A

Scale

0 2.5 5 7.5m
1 : 250@A3 (Before Reduction)

Notes

This plan was produced for the exclusive use of North Harbour Holdings Pty Ltd.

It is to be used as an attachment under the Land Sales Act 1984 to sell freehold land off the plan. All dimensions and areas are subject to final registration of the survey plan.

The services, design contours and fill hatching shown hereon are from designs as supplied by KN Group Pty Ltd received 17.06.2025.

Disclaimer

Any licence, expressed or implied, to use this document for any purpose whatsoever is restricted to the terms of the agreement or implied agreement between Jensen Bowers and the instructing party.

Drawn:	Pineapple	Date:	25.06.2025
Surveyed:	N/A	Date:	N/A
Checked:	SM	Date:	25.06.2025

Approved: SJM

Issue	Description	Date	Appd.
A	Original Issue	25.06.25	SM
B	1189 & 1190 Walls added	18.07.25	SM

Client

North Harbour Holdings Pty Ltd

Stage 9
North Harbour Residential North

Disclosure Plan
Lot 1182 on SP356320

Drawing No.	Issue	Original Size
S-7550 - 1182	B	A3

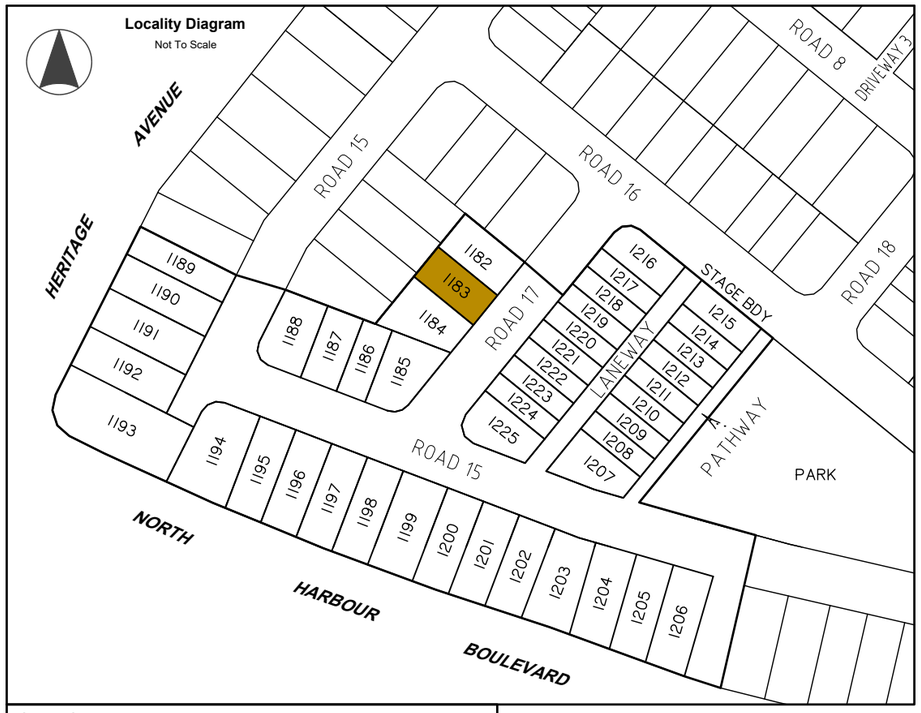

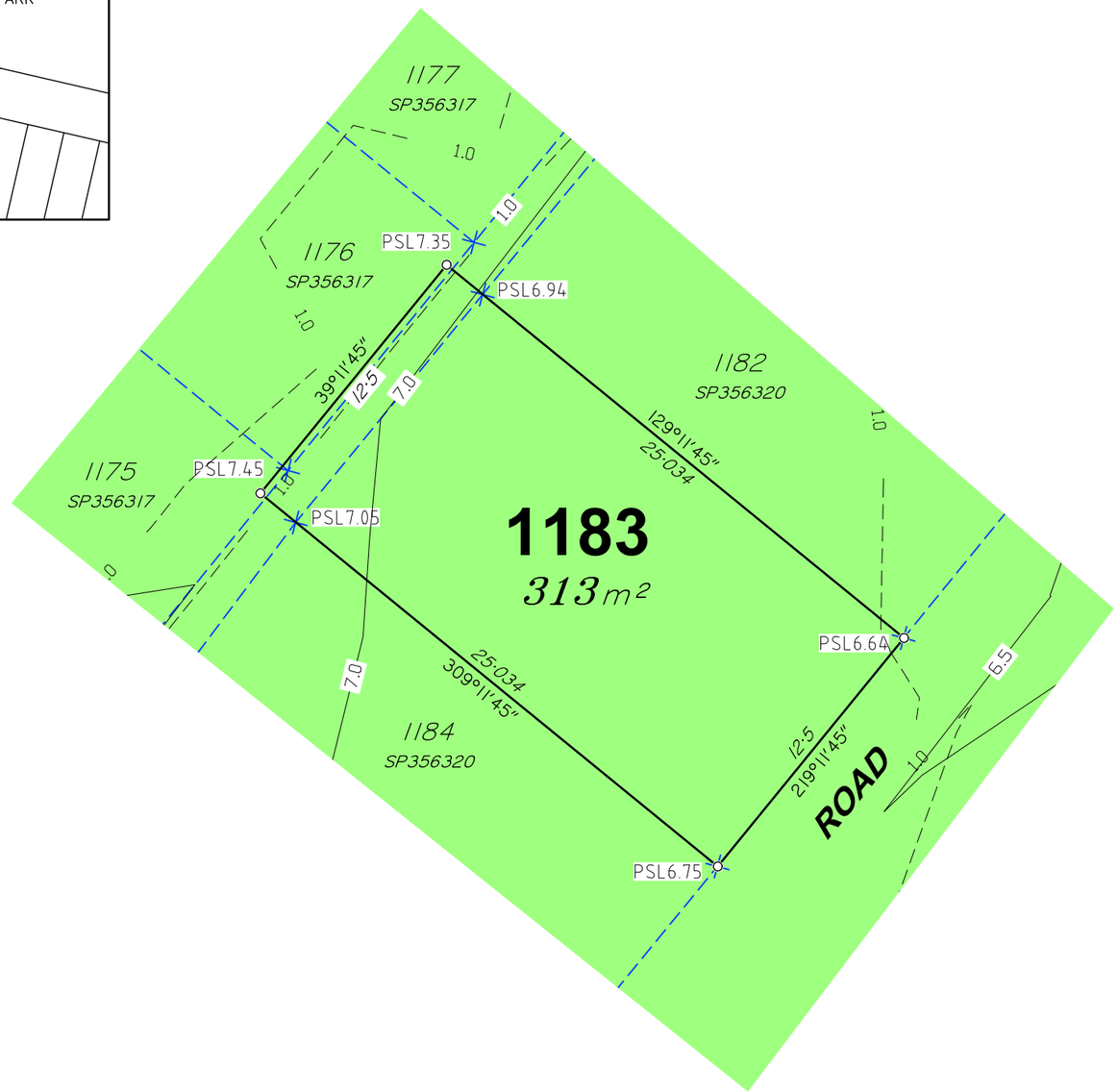

Legend

	Area of Fill
	Proposed New Allotment
PSL4·30	Proposed Surface Level
2.50	Proposed Surface Contour
+2.50	Proposed Fill Depth Contour
	Proposed Batter Line
HW 2.50	Proposed height of wall
AHW 2.50	Proposed Average height of wall
	Proposed Rock Retaining Wall
	Proposed Sleeper Retaining Wall
	Proposed Acoustic Barrier
//	Proposed Timber Fence

Allotment Description

This plan shows details of Proposed Allotment 1183 on SP356320 cancelling part of Lot 9998 on Proposed Reconfiguration Plans as approved by Moreton Bay City Council in accordance with Development Approval Number DA/2024/2264 dated 07.11.2024.

The Contractor shall complete all allotment earthwork operations in such a manner to allow an approved Geotechnical testing company's certification that site filling has been placed as Level 1 "Controlled Fill" in accordance with the provisions of Australian Standard AS 3798-2007.

The frequency of control testing shall be in accordance with the provisions of Table 8.1 of AS3798-2007.

Notes

1. This Diagram has been prepared for information purposes only and does not form part of any contract of sale.
2. This plan was prepared for the exclusive use of North Harbour Holdings Pty Ltd and their other professional advisors and is not to be used for any other purpose or by any other person or corporation.
3. North Harbour Holdings Pty Ltd and T.H. Jensen and Bowers Pty Ltd accept no responsibility for any loss or damage arising to any person or corporation who may use or rely on this plan in contravention of these terms.
4. The title boundaries shown on this diagram were not marked at the time this diagram was prepared and have been determined from calculated dimensions only and not by field survey.
5. Services shown hereon have been plotted from available records current at the time of preparation. The local authority and/or service provider should be contacted for 'As Constructed' information prior to any design and/or construction of any structure.
6. There can be variations between this design information and works as constructed. Field survey is required to confirm the actual location of services prior to design and construction of any house or structure.
7. Any Building Envelope shown may not take into consideration additional setback and clearance requirements that may be imposed by statutory and service authorities and their associated Acts and Legislation.
8. These notes form an integral part of this plan. If others use this information, they should be advised of its purpose and limitations.
9. This plan may not be reproduced unless these notes are included.

SURVEYORS
PLANNERS
DEVELOPMENT ADVISORS
JENSEN BOWERS
jensenbowers.com.au
Brisbane (Head Office)
59 Anderson Street, Fortitude Valley, Qld. 4006
PO Box 799, Spring Hill, Qld. 4004
T (07) 3852 1771
T.H. Jensen & Bowers Pty. Ltd. (Consulting Surveyors)
ABN. 52 010 872 607

© Copyright reserved to Jensen Bowers Group Consultants Pty Ltd

Associated Consultants

KN Consulting Engineers

Local Authority:	Moreton Bay City Council
Authority Ref. No:	DA/2024/2264
RP Description:	Cancelling Lot 9998
Locality:	Morayfield
Date of Survey:	N/A
Level Datum:	AHD (der)
Origin:	OPM 139507 (RL 6.31m)
Level Bk / Fld Bk:	Digital
Horizontal Datum:	MGA Zone 56
Contour Interval:	N/A

Scale

0 2.5 5 7.5m
1 : 250@A3 (Before Reduction)

Notes

This plan was produced for the exclusive use of North Harbour Holdings Pty Ltd.

It is to be used as an attachment under the Land Sales Act 1984 to sell freehold land off the plan. All dimensions and areas are subject to final registration of the survey plan.

The services, design contours and fill hatching shown hereon are from designs as supplied by KN Group Pty Ltd received 17.06.2025.

Disclaimer

Any licence, expressed or implied, to use this document for any purpose whatsoever is restricted to the terms of the agreement or implied agreement between Jensen Bowers and the instructing party.

Drawn:	Pineapple	Date:	25.06.2025
Surveyed:	N/A	Date:	N/A
Checked:	SM	Date:	25.06.2025

Approved:

SJM

Issue	Description	Date	Appd.
A	Original Issue	25.06.25	SM
B	1189 & 1190 Walls added	18.07.25	SM

Client

North Harbour Holdings Pty Ltd

Stage 9
North Harbour Residential North

Disclosure Plan
Lot 1183 on SP356320

Drawing No.	Issue	Original Size
S-7550 - 1183	B	A3

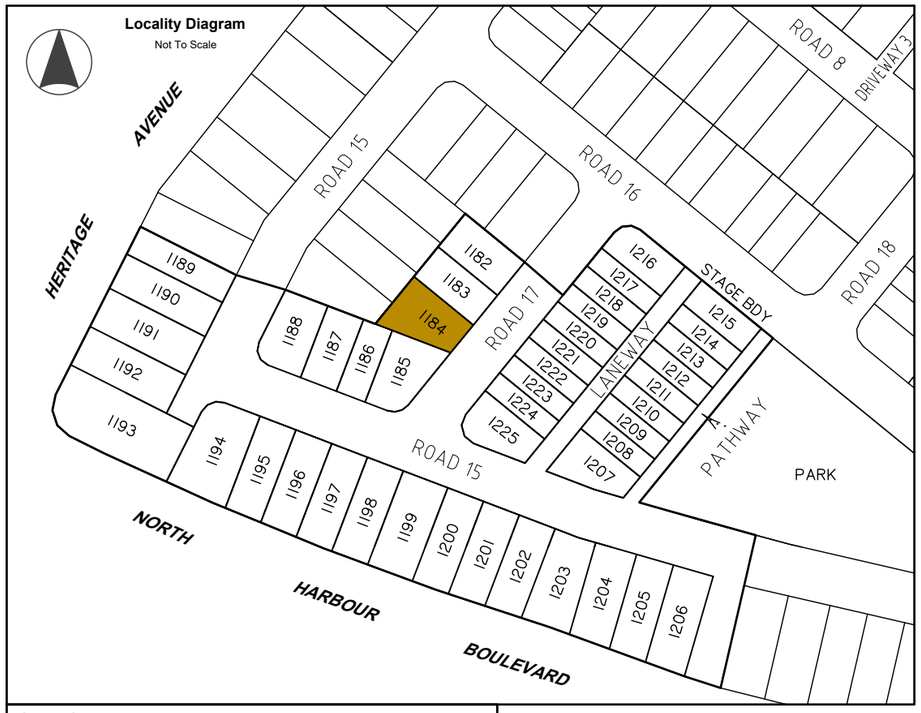

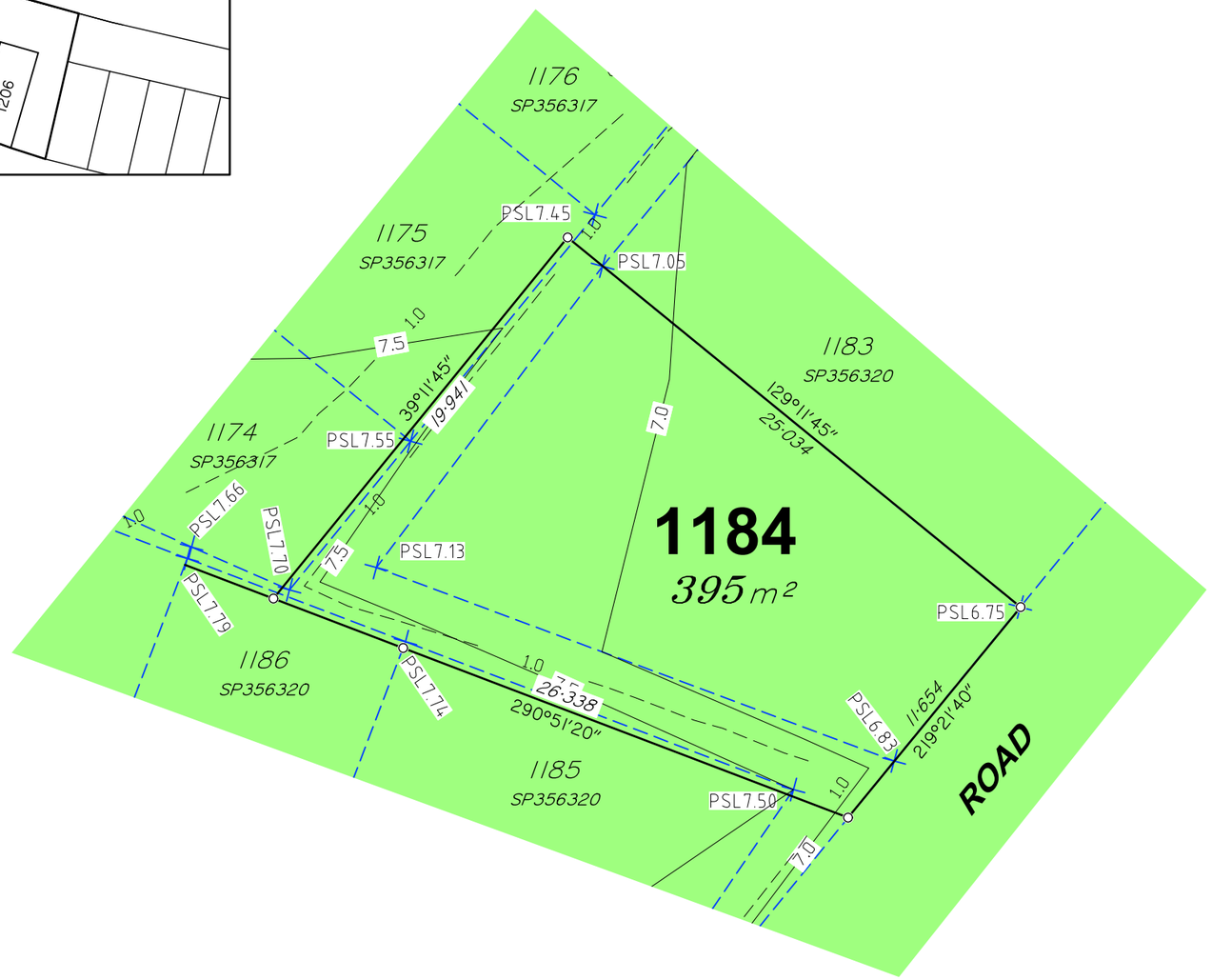

Legend

- Area of Fill
- Proposed New Allotment
- PSL4·30 — Proposed Surface Level
- 2.50 — Proposed Surface Contour
- +2.50 — Proposed Fill Depth Contour
- Proposed Batter Line
- HW 2.50 — Proposed height of wall
- AHW 2.50 — Proposed Average height of wall
- Proposed Rock Retaining Wall
- Proposed Sleeper Retaining Wall
- Proposed Acoustic Barrier
- Proposed Timber Fence

Allotment Description

This plan shows details of Proposed Allotment 1184 on SP356320 cancelling part of Lot 9998 on Proposed Reconfiguration Plans as approved by Moreton Bay City Council in accordance with Development Approval Number DA/2024/2264 dated 07.11.2024.

The Contractor shall complete all allotment earthwork operations in such a manner to allow an approved Geotechnical testing company's certification that site filling has been placed as Level 1 "Controlled Fill" in accordance with the provisions of Australian Standard AS 3798-2007.

The frequency of control testing shall be in accordance with the provisions of Table 8.1 of AS3798-2007.

Notes

1. This Diagram has been prepared for information purposes only and does not form part of any contract of sale.
2. This plan was prepared for the exclusive use of North Harbour Holdings Pty Ltd and their other professional advisors and is not to be used for any other purpose or by any other person or corporation.
3. North Harbour Holdings Pty Ltd and T.H. Jensen and Bowers Pty Ltd accept no responsibility for any loss or damage arising to any person or corporation who may use or rely on this plan in contravention of these terms.
4. The title boundaries shown on this diagram were not marked at the time this diagram was prepared and have been determined from calculated dimensions only and not by field survey.
5. Services shown hereon have been plotted from available records current at the time of preparation. The local authority and/or service provider should be contacted for 'As Constructed' information prior to any design and/or construction of any structure.
6. There can be variations between this design information and works as constructed. Field survey is required to confirm the actual location of services prior to design and construction of any house or structure.
7. Any Building Envelope shown may not take into consideration additional setback and clearance requirements that may be imposed by statutory and service authorities and their associated Acts and Legislation.
8. These notes form an integral part of this plan. If others use this information, they should be advised of its purpose and limitations.
9. This plan may not be reproduced unless these notes are included.

JENSEN BOWERS
SURVEYORS
PLANNERS
DEVELOPMENT ADVISORS
jensenbowers.com.au

Brisbane (Head Office)
59 Anderson Street, Fortitude Valley, Qld. 4006
PO Box 799, Spring Hill, Qld. 4004
T (07) 3852 1771

T.H. Jensen & Bowers Pty. Ltd. (Consulting Surveyors)
ABN. 52 010 872 607

© Copyright reserved to Jensen Bowers Group Consultants Pty Ltd

Associated Consultants

KN Consulting Engineers

Local Authority:	Moreton Bay City Council
Authority Ref. No:	DA/2024/2264
RP Description:	Cancelling Lot 9998
Locality:	Morayfield
Date of Survey:	N/A
Level Datum:	AHD (der)
Origin:	OPM 139507 (RL 6.31m)
Level Bk / Fld Bk:	Digital
Horizontal Datum:	MGA Zone 56
Contour Interval:	N/A

Scale

0 2.5 5 7.5m
1 : 250@A3 (Before Reduction)

Notes

This plan was produced for the exclusive use of North Harbour Holdings Pty Ltd.

It is to be used as an attachment under the Land Sales Act 1984 to sell freehold land off the plan. All dimensions and areas are subject to final registration of the survey plan.

The services, design contours and fill hatching shown hereon are from designs as supplied by KN Group Pty Ltd received 17.06.2025.

Disclaimer

Any licence, expressed or implied, to use this document for any purpose whatsoever is restricted to the terms of the agreement or implied agreement between Jensen Bowers and the instructing party.

Drawn:	Pineapple	Date:	25.06.2025
Surveyed:	N/A	Date:	N/A
Checked:	SM	Date:	25.06.2025

Approved: SJM

Issue	Description	Date	Appd.
A	Original Issue	25.06.25	SM
B	1189 & 1190 Walls added	18.07.25	SM

Client

North Harbour Holdings Pty Ltd

Stage 9
North Harbour Residential North

Disclosure Plan
Lot 1184 on SP356320

Drawing No.	Issue	Original Size
S-7550 - 1184	B	A3

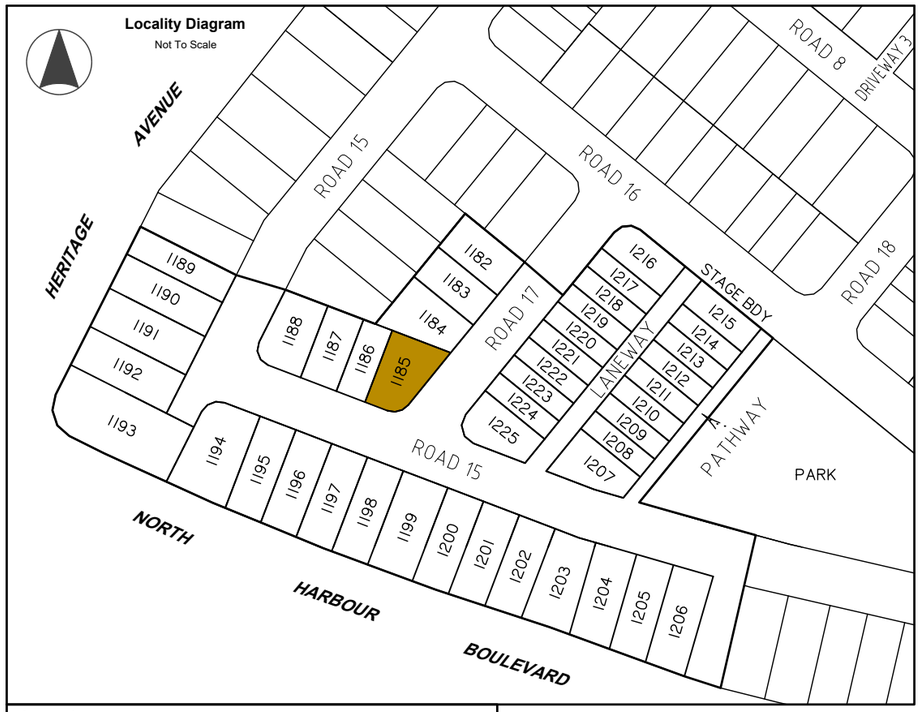

Legend

- Area of Fill
- Proposed New Allotment
- PSL4·30 — Proposed Surface Level
- 2.50 — Proposed Surface Contour
- +2.50 — Proposed Fill Depth Contour
- Proposed Batter Line
- HW 2.50 — Proposed height of wall
- AHW 2.50 — Proposed Average height of wall
- Proposed Rock Retaining Wall
- Proposed Sleeper Retaining Wall
- Proposed Acoustic Barrier
- Proposed Timber Fence

Allotment Description

This plan shows details of Proposed Allotment 1185 on SP356320 cancelling part of Lot 9998 on Proposed Reconfiguration Plans as approved by Moreton Bay City Council in accordance with Development Approval Number DA/2024/2264 dated 07.11.2024.

The Contractor shall complete all allotment earthwork operations in such a manner to allow an approved Geotechnical testing company's certification that site filling has been placed as Level 1 "Controlled Fill" in accordance with the provisions of Australian Standard AS 3798-2007.

The frequency of control testing shall be in accordance with the provisions of Table 8.1 of AS3798-2007.

Notes

1. This Diagram has been prepared for information purposes only and does not form part of any contract of sale.
2. This plan was prepared for the exclusive use of North Harbour Holdings Pty Ltd and their other professional advisors and is not to be used for any other purpose or by any other person or corporation.
3. North Harbour Holdings Pty Ltd and T.H. Jensen and Bowers Pty Ltd accept no responsibility for any loss or damage arising to any person or corporation who may use or rely on this plan in contravention of these terms.
4. The title boundaries shown on this diagram were not marked at the time this diagram was prepared and have been determined from calculated dimensions only and not by field survey.
5. Services shown hereon have been plotted from available records current at the time of preparation. The local authority and/or service provider should be contacted for 'As Constructed' information prior to any design and/or construction of any structure.
6. There can be variations between this design information and works as constructed. Field survey is required to confirm the actual location of services prior to design and construction of any house or structure.
7. Any Building Envelope shown may not take into consideration additional setback and clearance requirements that may be imposed by statutory and service authorities and their associated Acts and Legislation.
8. These notes form an integral part of this plan. If others use this information, they should be advised of its purpose and limitations.
9. This plan may not be reproduced unless these notes are included.

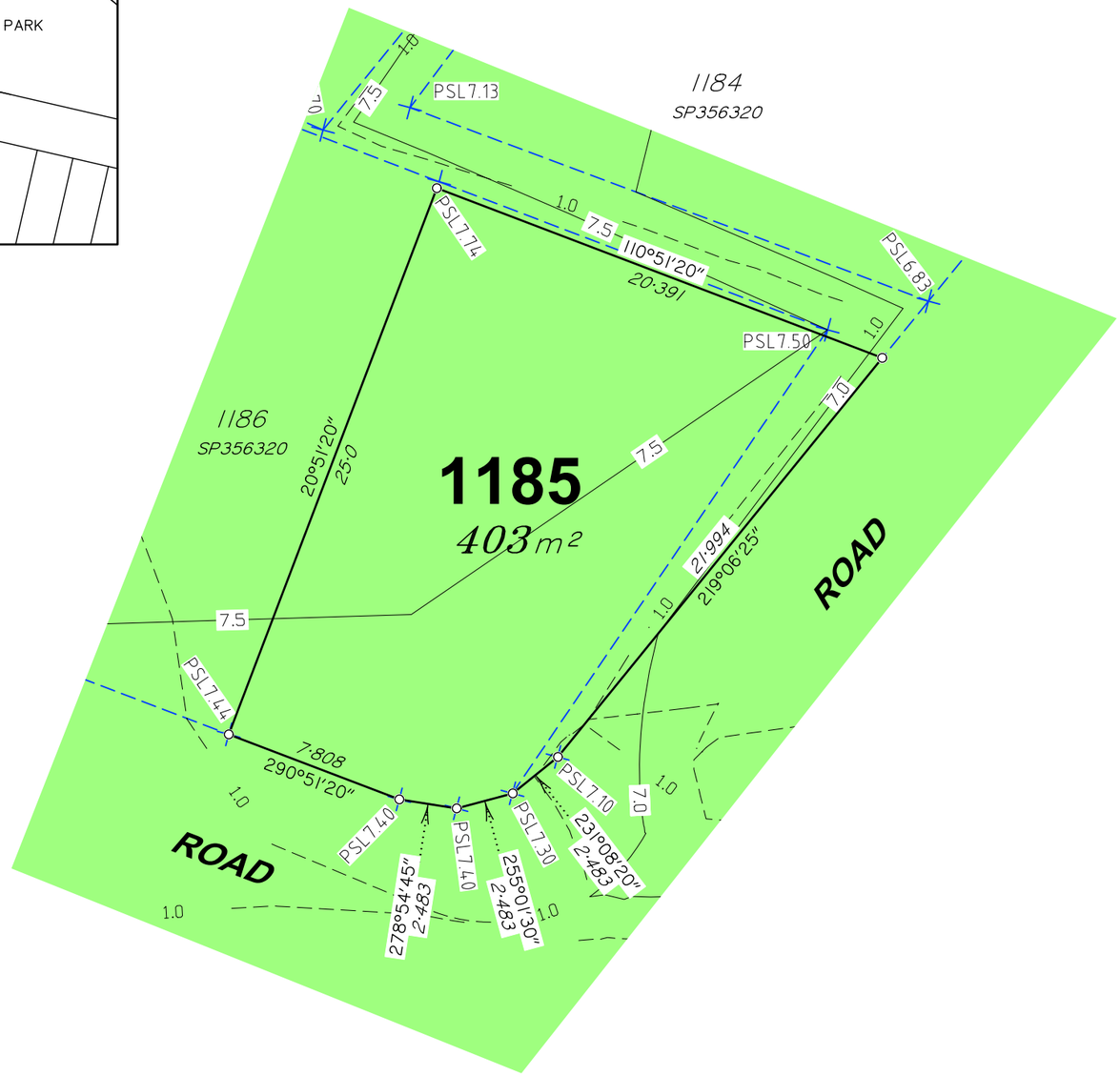

SURVEYORS
PLANNERS
DEVELOPMENT ADVISORS

JENSEN BOWERS
jensenbowers.com.au

Brisbane (Head Office)
59 Anderson Street, Fortitude Valley, Qld. 4006
PO Box 799, Spring Hill, Qld. 4004
T (07) 3852 1771

T.H. Jensen & Bowers Pty. Ltd. (Consulting Surveyors)
ABN. 52 010 872 607

© Copyright reserved to Jensen Bowers Group Consultants Pty Ltd

Associated Consultants

KN Consulting Engineers

Local Authority:	Moreton Bay City Council
Authority Ref. No:	DA/2024/2264
RP Description:	Cancelling Lot 9998

Locality:	Morayfield
Date of Survey:	N/A
Level Datum:	AHD (der)
Origin:	OPM 139507 (RL 6.31m)
Level Bk / Fld Bk:	Digital
Horizontal Datum:	MGA Zone 56
Contour Interval:	N/A

Scale

0 2.5 5 7.5m
1 : 250@A3 (Before Reduction)

Notes

This plan was produced for the exclusive use of North Harbour Holdings Pty Ltd.

It is to be used as an attachment under the Land Sales Act 1984 to sell freehold land off the plan. All dimensions and areas are subject to final registration of the survey plan.

The services, design contours and fill hatching shown hereon are from designs as supplied by KN Group Pty Ltd received 17.06.2025.

Disclaimer

Any licence, expressed or implied, to use this document for any purpose whatsoever is restricted to the terms of the agreement or implied agreement between Jensen Bowers and the instructing party.

Drawn:	Pineapple	Date:	25.06.2025
Surveyed:	N/A	Date:	N/A
Checked:	SM	Date:	25.06.2025

Approved:

SJM

Issue	Description	Date	Appd.
A	Original Issue	25.06.25	SM
B	1189 & 1190 Walls added	18.07.25	SM

Client

North Harbour Holdings Pty Ltd

Stage 9
North Harbour Residential North

Disclosure Plan
Lot 1185 on SP356320

Drawing No.	Issue	Original Size
S-7550 - 1185	B	A3

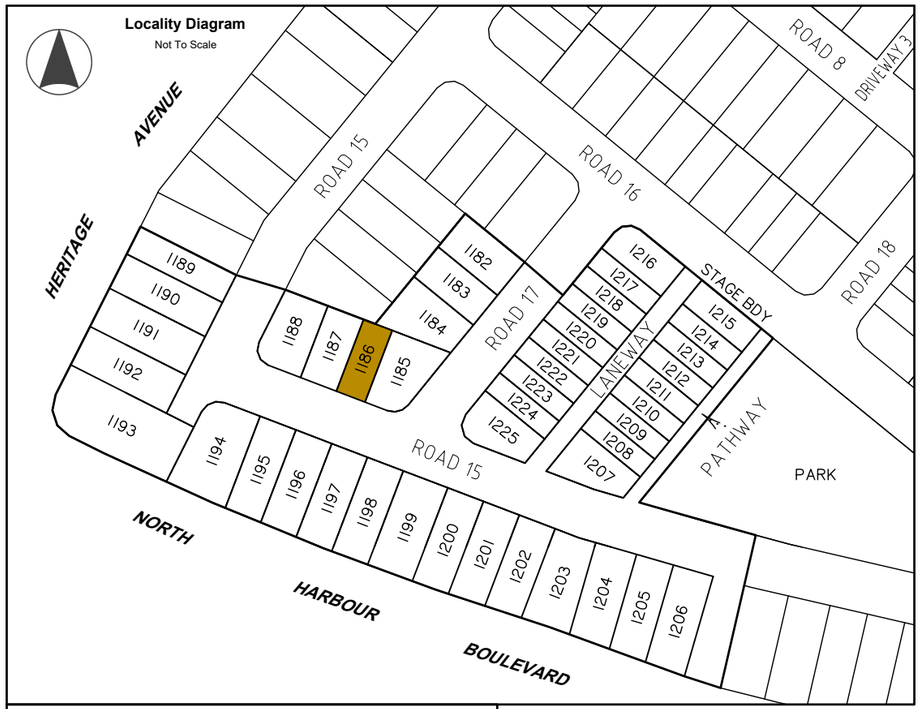

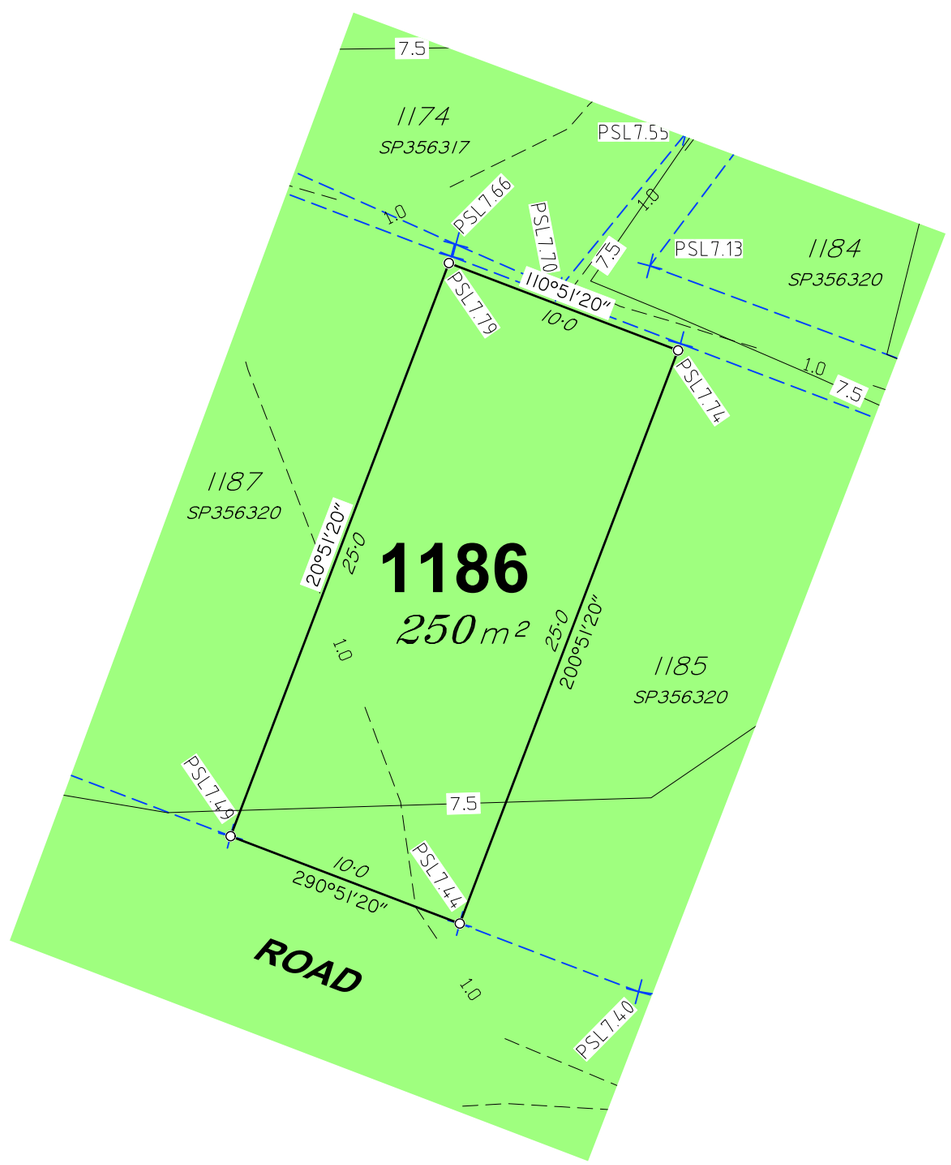

Legend

	Area of Fill
	Proposed New Allotment
PSL4·30	Proposed Surface Level
2.50	Proposed Surface Contour
+2.50	Proposed Fill Depth Contour
	Proposed Batter Line
HW 2.50	Proposed height of wall
AHW 2.50	Proposed Average height of wall
	Proposed Rock Retaining Wall
	Proposed Sleeper Retaining Wall
	Proposed Acoustic Barrier
//	Proposed Timber Fence

Allotment Description

This plan shows details of Proposed Allotment 1186 on SP356320 cancelling part of Lot 9998 on Proposed Reconfiguration Plans as approved by Moreton Bay City Council in accordance with Development Approval Number DA/2024/2264 dated 07.11.2024.

The Contractor shall complete all allotment earthwork operations in such a manner to allow an approved Geotechnical testing company's certification that site filling has been placed as Level 1 "Controlled Fill" in accordance with the provisions of Australian Standard AS 3798-2007.

The frequency of control testing shall be in accordance with the provisions of Table 8.1 of AS3798-2007.

Notes

1. This Diagram has been prepared for information purposes only and does not form part of any contract of sale.
2. This plan was prepared for the exclusive use of North Harbour Holdings Pty Ltd and their other professional advisors and is not to be used for any other purpose or by any other person or corporation.
3. North Harbour Holdings Pty Ltd and T.H. Jensen and Bowers Pty Ltd accept no responsibility for any loss or damage arising to any person or corporation who may use or rely on this plan in contravention of these terms.
4. The title boundaries shown on this diagram were not marked at the time this diagram was prepared and have been determined from calculated dimensions only and not by field survey.
5. Services shown hereon have been plotted from available records current at the time of preparation. The local authority and/or service provider should be contacted for 'As Constructed' information prior to any design and/or construction of any structure.
6. There can be variations between this design information and works as constructed. Field survey is required to confirm the actual location of services prior to design and construction of any house or structure.
7. Any Building Envelope shown may not take into consideration additional setback and clearance requirements that may be imposed by statutory and service authorities and their associated Acts and Legislation.
8. These notes form an integral part of this plan. If others use this information, they should be advised of its purpose and limitations.
9. This plan may not be reproduced unless these notes are included.

JENSEN BOWERS
SURVEYORS
PLANNERS
DEVELOPMENT ADVISORS
jensenbowers.com.au

Brisbane (Head Office)
59 Anderson Street, Fortitude Valley, Qld. 4006
PO Box 799, Spring Hill, Qld. 4004
T (07) 3852 1771

T.H. Jensen & Bowers Pty. Ltd. (Consulting Surveyors)
ABN. 52 010 872 607

© Copyright reserved to Jensen Bowers Group Consultants Pty Ltd

Associated Consultants

KN Consulting Engineers

Local Authority:	Moreton Bay City Council
Authority Ref. No:	DA/2024/2264
RP Description:	Cancelling Lot 9998

Locality:	Morayfield
Date of Survey:	N/A
Level Datum:	AHD (der)
Origin:	OPM 139507 (RL 6.31m)
Level Bk / Fld Bk:	Digital
Horizontal Datum:	MGA Zone 56
Contour Interval:	N/A

Scale

0 2.5 5 7.5m
1 : 250@A3 (Before Reduction)

Notes

This plan was produced for the exclusive use of North Harbour Holdings Pty Ltd.

It is to be used as an attachment under the Land Sales Act 1984 to sell freehold land off the plan. All dimensions and areas are subject to final registration of the survey plan.

The services, design contours and fill hatching shown hereon are from designs as supplied by KN Group Pty Ltd received 17.06.2025.

Disclaimer

Any licence, expressed or implied, to use this document for any purpose whatsoever is restricted to the terms of the agreement or implied agreement between Jensen Bowers and the instructing party.

Drawn:	Pineapple	Date:	25.06.2025
Surveyed:	N/A	Date:	N/A
Checked:	SM	Date:	25.06.2025

Approved:

SJM

Issue	Description	Date	Appd.
A	Original Issue	25.06.25	SM
B	1189 & 1190 Walls added	18.07.25	SM

Client

North Harbour Holdings Pty Ltd

Stage 9
North Harbour Residential North

Disclosure Plan
Lot 1186 on SP356320

Drawing No.	Issue	Original Size
S-7550 - 1186	B	A3

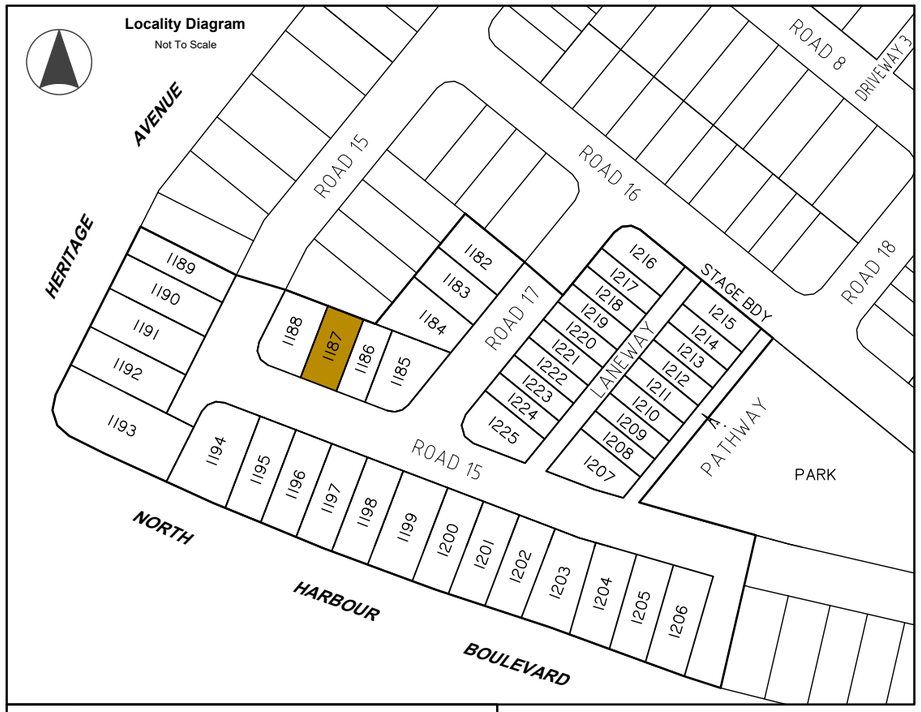

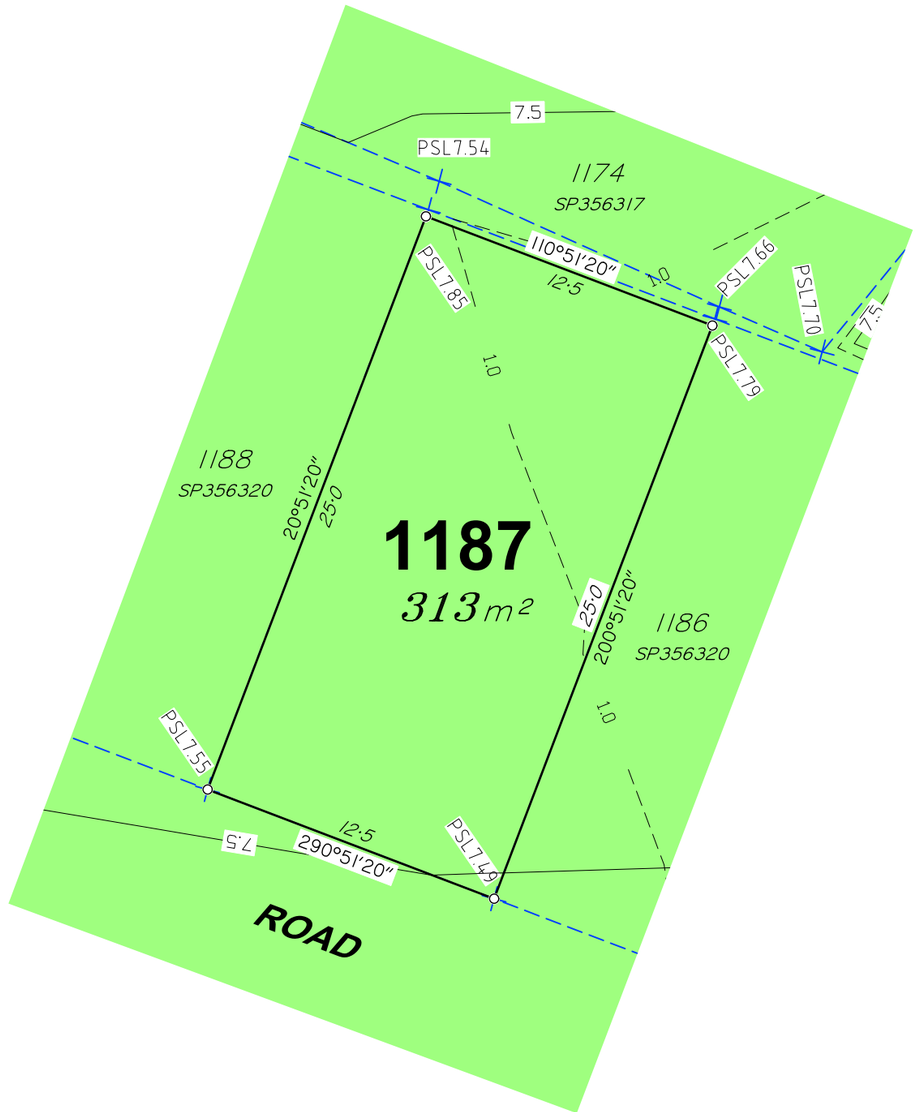

Legend

	Area of Fill
	Proposed New Allotment
PSL4·30	Proposed Surface Level
2.50	Proposed Surface Contour
+2.50	Proposed Fill Depth Contour
	Proposed Batter Line
HW 2.50	Proposed height of wall
AHW 2.50	Proposed Average height of wall
	Proposed Rock Retaining Wall
	Proposed Sleeper Retaining Wall
	Proposed Acoustic Barrier
//	Proposed Timber Fence

Allotment Description

This plan shows details of Proposed Allotment 1187 on SP356320 cancelling part of Lot 9998 on Proposed Reconfiguration Plans as approved by Moreton Bay City Council in accordance with Development Approval Number DA/2024/2264 dated 07.11.2024.

The Contractor shall complete all allotment earthwork operations in such a manner to allow an approved Geotechnical testing company's certification that site filling has been placed as Level 1 "Controlled Fill" in accordance with the provisions of Australian Standard AS 3798-2007.

The frequency of control testing shall be in accordance with the provisions of Table 8.1 of AS3798-2007.

Notes

1. This Diagram has been prepared for information purposes only and does not form part of any contract of sale.
2. This plan was prepared for the exclusive use of North Harbour Holdings Pty Ltd and their other professional advisors and is not to be used for any other purpose or by any other person or corporation.
3. North Harbour Holdings Pty Ltd and T.H. Jensen and Bowers Pty Ltd accept no responsibility for any loss or damage arising to any person or corporation who may use or rely on this plan in contravention of these terms.
4. The title boundaries shown on this diagram were not marked at the time this diagram was prepared and have been determined from calculated dimensions only and not by field survey.
5. Services shown hereon have been plotted from available records current at the time of preparation. The local authority and/or service provider should be contacted for 'As Constructed' information prior to any design and/or construction of any structure.
6. There can be variations between this design information and works as constructed. Field survey is required to confirm the actual location of services prior to design and construction of any house or structure.
7. Any Building Envelope shown may not take into consideration additional setback and clearance requirements that may be imposed by statutory and service authorities and their associated Acts and Legislation.
8. These notes form an integral part of this plan. If others use this information, they should be advised of its purpose and limitations.
9. This plan may not be reproduced unless these notes are included.

JENSEN BOWERS
SURVEYORS
PLANNERS
DEVELOPMENT ADVISORS
jensenbowers.com.au

Brisbane (Head Office)
59 Anderson Street, Fortitude Valley, Qld. 4006
PO Box 799, Spring Hill, Qld. 4004
T (07) 3852 1771

T.H. Jensen & Bowers Pty. Ltd. (Consulting Surveyors)
ABN. 52 010 872 607

© Copyright reserved to Jensen Bowers Group Consultants Pty Ltd

Associated Consultants

KN Consulting Engineers

Local Authority:	Moreton Bay City Council
Authority Ref. No:	DA/2024/2264
RP Description:	Cancelling Lot 9998

Locality:	Morayfield
Date of Survey:	N/A
Level Datum:	AHD (der)
Origin:	OPM 139507 (RL 6.31m)
Level Bk / Fld Bk:	Digital
Horizontal Datum:	MGA Zone 56
Contour Interval:	N/A

Scale

0 2.5 5 7.5m
1 : 250@A3 (Before Reduction)

Notes

This plan was produced for the exclusive use of North Harbour Holdings Pty Ltd.

It is to be used as an attachment under the Land Sales Act 1984 to sell freehold land off the plan. All dimensions and areas are subject to final registration of the survey plan.

The services, design contours and fill hatching shown hereon are from designs as supplied by KN Group Pty Ltd received 17.06.2025.

Disclaimer

Any licence, expressed or implied, to use this document for any purpose whatsoever is restricted to the terms of the agreement or implied agreement between Jensen Bowers and the instructing party.

Drawn:	Pineapple	Date:	25.06.2025
Surveyed:	N/A	Date:	N/A
Checked:	SM	Date:	25.06.2025

Approved:

SJM

Issue	Description	Date	Appd.
A	Original Issue	25.06.25	SM
B	1189 & 1190 Walls added	18.07.25	SM

Client

North Harbour Holdings Pty Ltd

Stage 9
North Harbour Residential North

Disclosure Plan
Lot 1187 on SP356320

Drawing No.	Issue	Original Size
S-7550 - 1187	B	A3

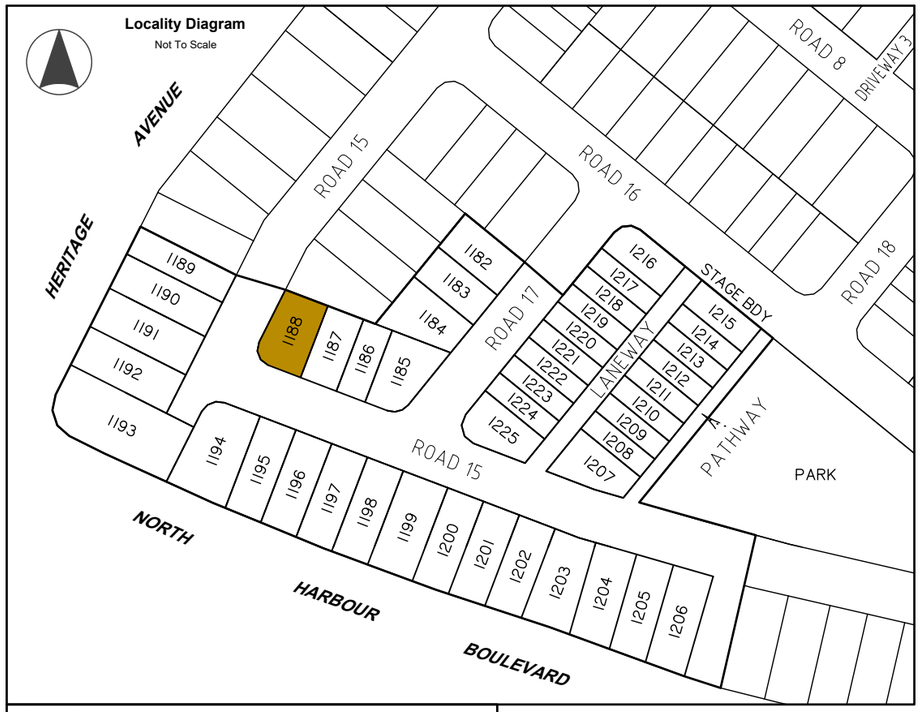

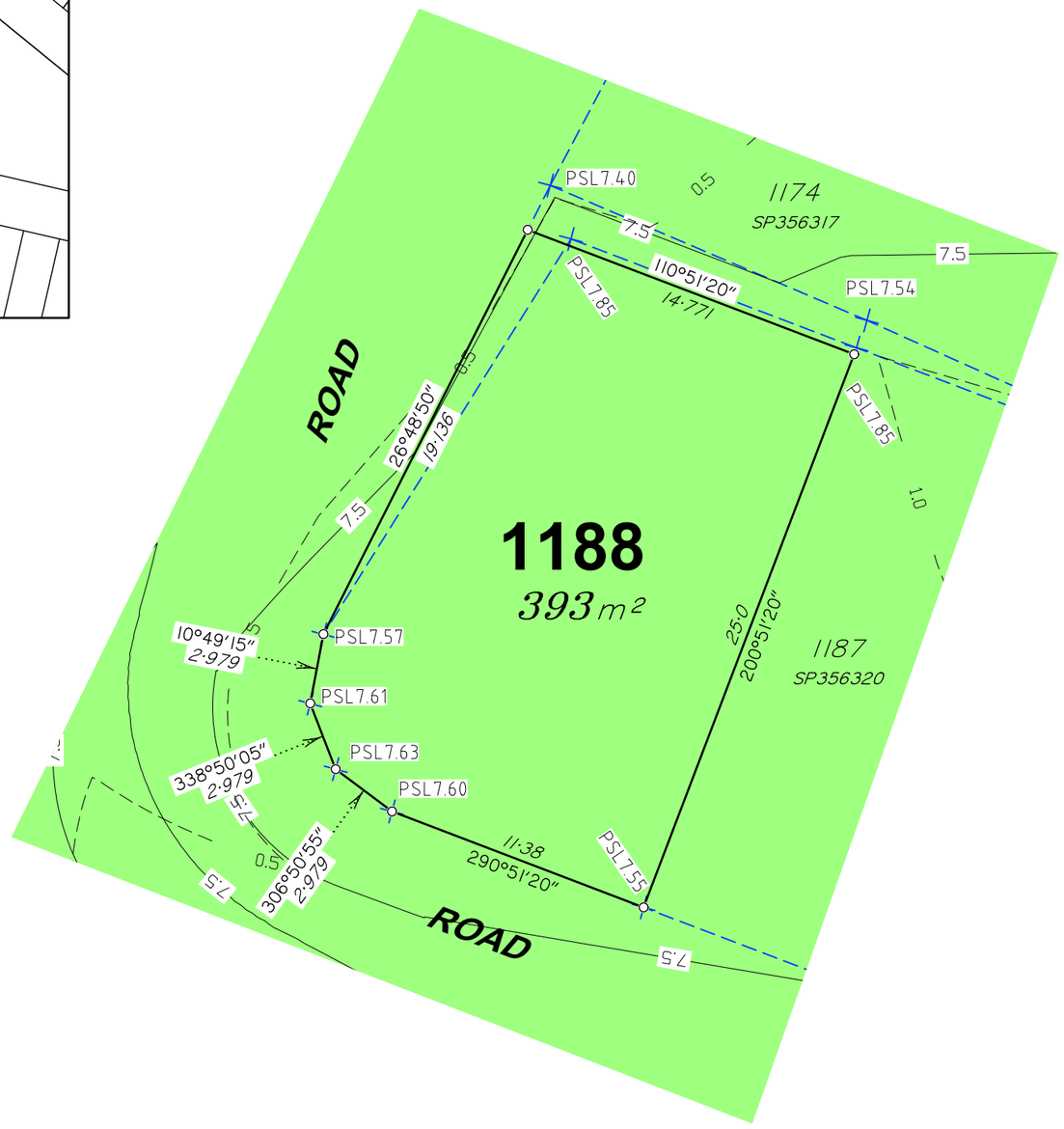

Legend

- Area of Fill
- Proposed New Allotment
- PSL4·30 — Proposed Surface Level
- 2.50 — Proposed Surface Contour
- +2.50 — Proposed Fill Depth Contour
- Proposed Batter Line
- HW 2.50 — Proposed height of wall
- AHW 2.50 — Proposed Average height of wall
- Proposed Rock Retaining Wall
- Proposed Sleeper Retaining Wall
- Proposed Acoustic Barrier
- Proposed Timber Fence

Allotment Description

This plan shows details of Proposed Allotment 1188 on SP356320 cancelling part of Lot 9998 on Proposed Reconfiguration Plans as approved by Moreton Bay City Council in accordance with Development Approval Number DA/2024/2264 dated 07.11.2024.

The Contractor shall complete all allotment earthwork operations in such a manner to allow an approved Geotechnical testing company's certification that site filling has been placed as Level 1 "Controlled Fill" in accordance with the provisions of Australian Standard AS 3798-2007.

The frequency of control testing shall be in accordance with the provisions of Table 8.1 of AS3798-2007.

Notes

1. This Diagram has been prepared for information purposes only and does not form part of any contract of sale.
2. This plan was prepared for the exclusive use of North Harbour Holdings Pty Ltd and their other professional advisors and is not to be used for any other purpose or by any other person or corporation.
3. North Harbour Holdings Pty Ltd and T.H. Jensen and Bowers Pty Ltd accept no responsibility for any loss or damage arising to any person or corporation who may use or rely on this plan in contravention of these terms.
4. The title boundaries shown on this diagram were not marked at the time this diagram was prepared and have been determined from calculated dimensions only and not by field survey.
5. Services shown hereon have been plotted from available records current at the time of preparation. The local authority and/or service provider should be contacted for 'As Constructed' information prior to any design and/or construction of any structure.
6. There can be variations between this design information and works as constructed. Field survey is required to confirm the actual location of services prior to design and construction of any house or structure.
7. Any Building Envelope shown may not take into consideration additional setback and clearance requirements that may be imposed by statutory and service authorities and their associated Acts and Legislation.
8. These notes form an integral part of this plan. If others use this information, they should be advised of its purpose and limitations.
9. This plan may not be reproduced unless these notes are included.

SURVEYORS
PLANNERS
DEVELOPMENT ADVISORS
JENSEN BOWERS
jensenbowers.com.au
Brisbane (Head Office)
59 Anderson Street, Fortitude Valley, Qld. 4006
PO Box 799, Spring Hill, Qld. 4004
T (07) 3852 1771
T.H. Jensen & Bowers Pty. Ltd. (Consulting Surveyors)
ABN. 52 010 872 607

© Copyright reserved to Jensen Bowers Group Consultants Pty Ltd

Associated Consultants

KN Consulting Engineers

Local Authority:	Moreton Bay City Council
Authority Ref. No:	DA/2024/2264
RP Description:	Cancelling Lot 9998
Locality:	Morayfield
Date of Survey:	N/A
Level Datum:	AHD (der)
Origin:	OPM 139507 (RL 6.31m)
Level Bk / Fld Bk:	Digital
Horizontal Datum:	MGA Zone 56
Contour Interval:	N/A

Scale

0 2.5 5 7.5m
1 : 250@A3 (Before Reduction)

Notes

This plan was produced for the exclusive use of North Harbour Holdings Pty Ltd.

It is to be used as an attachment under the Land Sales Act 1984 to sell freehold land off the plan. All dimensions and areas are subject to final registration of the survey plan.

The services, design contours and fill hatching shown hereon are from designs as supplied by KN Group Pty Ltd received 17.06.2025.

Disclaimer

Any licence, expressed or implied, to use this document for any purpose whatsoever is restricted to the terms of the agreement or implied agreement between Jensen Bowers and the instructing party.

Drawn:	Pineapple	Date:	25.06.2025
Surveyed:	N/A	Date:	N/A
Checked:	SM	Date:	25.06.2025

Approved: SJM

Issue	Description	Date	Appd.
A	Original Issue	25.06.25	SM
B	1189 & 1190 Walls added	18.07.25	SM

Client

North Harbour Holdings Pty Ltd

Stage 9
North Harbour Residential North

Disclosure Plan
Lot 1188 on SP356320

Drawing No.	Issue	Original Size
S-7550 - 1188	B	A3

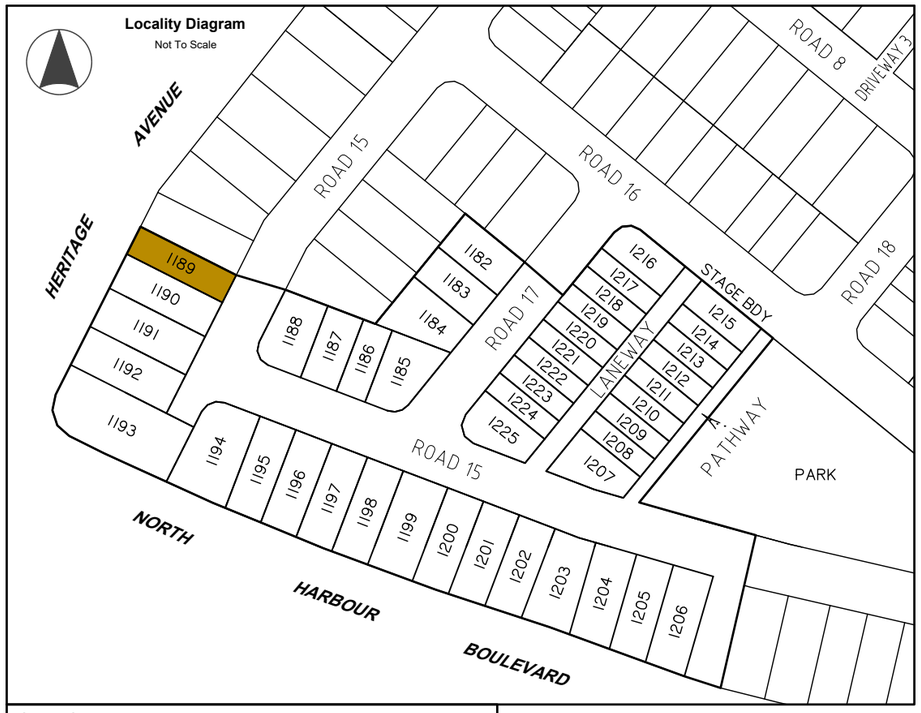

Legend

- Area of Fill
- Proposed New Allotment
- PSL4·30 — Proposed Surface Level
- 2.50 — Proposed Surface Contour
- +2.50 — Proposed Fill Depth Contour
- Proposed Batter Line
- HW 2.50 — Proposed height of wall
- AHW 2.50 — Proposed Average height of wall
- Proposed Rock Retaining Wall
- Proposed Sleeper Retaining Wall
- Proposed Acoustic Barrier
- Proposed Timber Fence

Allotment Description

This plan shows details of Proposed Allotment 1189 on SP356320 cancelling part of Lot 9998 on Proposed Reconfiguration Plans as approved by Moreton Bay City Council in accordance with Development Approval Number DA/2024/2264 dated 07.11.2024.

The Contractor shall complete all allotment earthwork operations in such a manner to allow an approved Geotechnical testing company's certification that site filling has been placed as Level 1 "Controlled Fill" in accordance with the provisions of Australian Standard AS 3798-2007.

The frequency of control testing shall be in accordance with the provisions of Table 8.1 of AS3798-2007.

Notes

1. This Diagram has been prepared for information purposes only and does not form part of any contract of sale.
2. This plan was prepared for the exclusive use of North Harbour Holdings Pty Ltd and their other professional advisors and is not to be used for any other purpose or by any other person or corporation.
3. North Harbour Holdings Pty Ltd and T.H. Jensen and Bowers Pty Ltd accept no responsibility for any loss or damage arising to any person or corporation who may use or rely on this plan in contravention of these terms.
4. The title boundaries shown on this diagram were not marked at the time this diagram was prepared and have been determined from calculated dimensions only and not by field survey.
5. Services shown hereon have been plotted from available records current at the time of preparation. The local authority and/or service provider should be contacted for 'As Constructed' information prior to any design and/or construction of any structure.
6. There can be variations between this design information and works as constructed. Field survey is required to confirm the actual location of services prior to design and construction of any house or structure.
7. Any Building Envelope shown may not take into consideration additional setback and clearance requirements that may be imposed by statutory and service authorities and their associated Acts and Legislation.
8. These notes form an integral part of this plan. If others use this information, they should be advised of its purpose and limitations.
9. This plan may not be reproduced unless these notes are included.

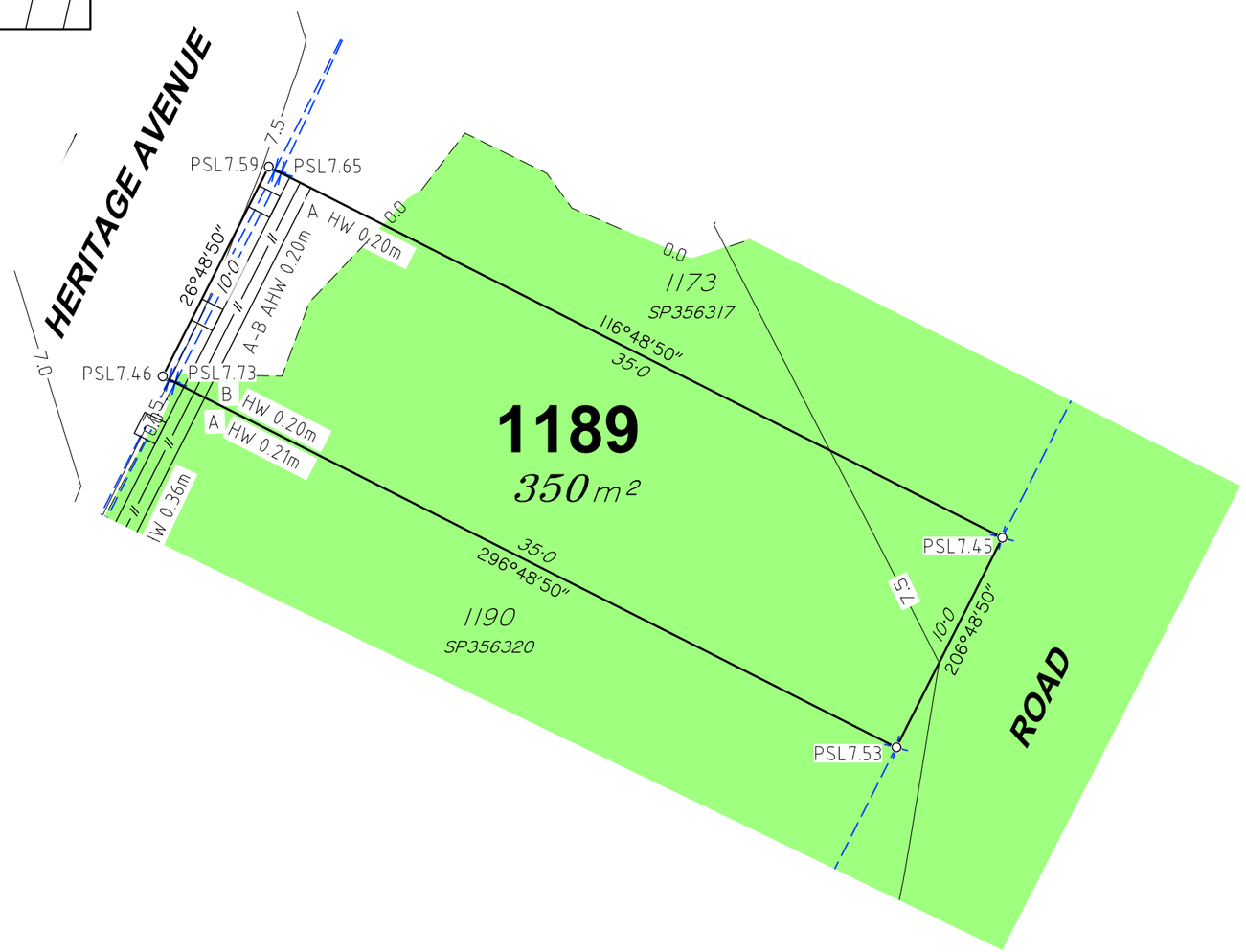

SURVEYORS
PLANNERS
DEVELOPMENT ADVISORS
JENSEN BOWERS
jensenbowers.com.au
Brisbane (Head Office)
59 Anderson Street, Fortitude Valley, Qld. 4006
PO Box 799, Spring Hill, Qld. 4004
T (07) 3852 1771
T.H. Jensen & Bowers Pty. Ltd. (Consulting Surveyors)
ABN. 52 010 872 607

© Copyright reserved to Jensen Bowers Group Consultants Pty Ltd

Associated Consultants

KN Consulting Engineers

Local Authority:	Moreton Bay City Council
Authority Ref. No:	DA/2024/2264
RP Description:	Cancelling Lot 9998
Locality:	Morayfield
Date of Survey:	N/A
Level Datum:	AHD (der)
Origin:	OPM 139507 (RL 6.31m)
Level Bk / Fld Bk:	Digital
Horizontal Datum:	MGA Zone 56
Contour Interval:	N/A

Scale

0 2.5 5 7.5m
1 : 250@A3 (Before Reduction)

Notes

This plan was produced for the exclusive use of North Harbour Holdings Pty Ltd.

It is to be used as an attachment under the Land Sales Act 1984 to sell freehold land off the plan. All dimensions and areas are subject to final registration of the survey plan.

The services, design contours and fill hatching shown hereon are from designs as supplied by KN Group Pty Ltd received 17.06.2025.

Disclaimer

Any licence, expressed or implied, to use this document for any purpose whatsoever is restricted to the terms of the agreement or implied agreement between Jensen Bowers and the instructing party.

Drawn:	Pineapple	Date:	25.06.2025
Surveyed:	N/A	Date:	N/A
Checked:	SM	Date:	25.06.2025

Approved:

SJM

Issue	Description	Date	Appd.
A	Original Issue	25.06.25	SM
B	1189 & 1190 Walls added	18.07.25	SM

Client

North Harbour Holdings Pty Ltd

Stage 9
North Harbour Residential North

Disclosure Plan
Lot 1189 on SP356320

Drawing No.	Issue	Original Size
S-7550 - 1189	B	A3

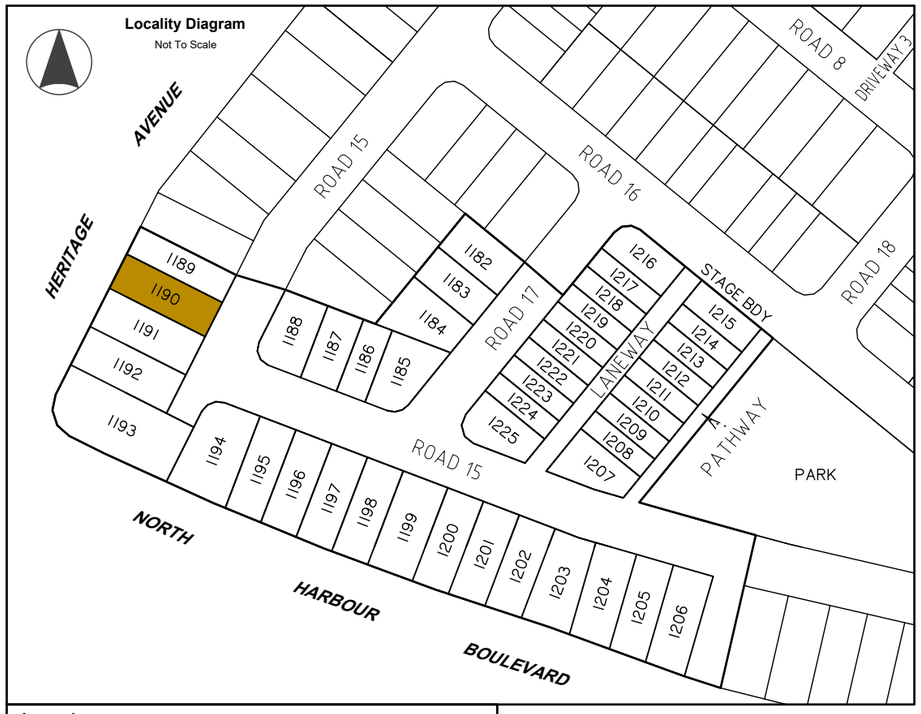

Legend

- Area of Fill
- Proposed New Allotment
- PSL4·30 — Proposed Surface Level
- 2.50 — Proposed Surface Contour
- +2.50 — Proposed Fill Depth Contour
- Proposed Batter Line
- HW 2.50 — Proposed height of wall
- AHW 2.50 — Proposed Average height of wall
- Proposed Rock Retaining Wall
- Proposed Sleeper Retaining Wall
- Proposed Acoustic Barrier
- Proposed Timber Fence

Allotment Description

This plan shows details of Proposed Allotment 1190 on SP356320 cancelling part of Lot 9998 on Proposed Reconfiguration Plans as approved by Moreton Bay City Council in accordance with Development Approval Number DA/2024/2264 dated 07.11.2024.

The Contractor shall complete all allotment earthwork operations in such a manner to allow an approved Geotechnical testing company's certification that site filling has been placed as Level 1 "Controlled Fill" in accordance with the provisions of Australian Standard AS 3798-2007.

The frequency of control testing shall be in accordance with the provisions of Table 8.1 of AS3798-2007.

Notes

1. This Diagram has been prepared for information purposes only and does not form part of any contract of sale.
2. This plan was prepared for the exclusive use of North Harbour Holdings Pty Ltd and their other professional advisors and is not to be used for any other purpose or by any other person or corporation.
3. North Harbour Holdings Pty Ltd and T.H. Jensen and Bowers Pty Ltd accept no responsibility for any loss or damage arising to any person or corporation who may use or rely on this plan in contravention of these terms.
4. The title boundaries shown on this diagram were not marked at the time this diagram was prepared and have been determined from calculated dimensions only and not by field survey.
5. Services shown hereon have been plotted from available records current at the time of preparation. The local authority and/or service provider should be contacted for 'As Constructed' information prior to any design and/or construction of any structure.
6. There can be variations between this design information and works as constructed. Field survey is required to confirm the actual location of services prior to design and construction of any house or structure.
7. Any Building Envelope shown may not take into consideration additional setback and clearance requirements that may be imposed by statutory and service authorities and their associated Acts and Legislation.
8. These notes form an integral part of this plan. If others use this information, they should be advised of its purpose and limitations.
9. This plan may not be reproduced unless these notes are included.

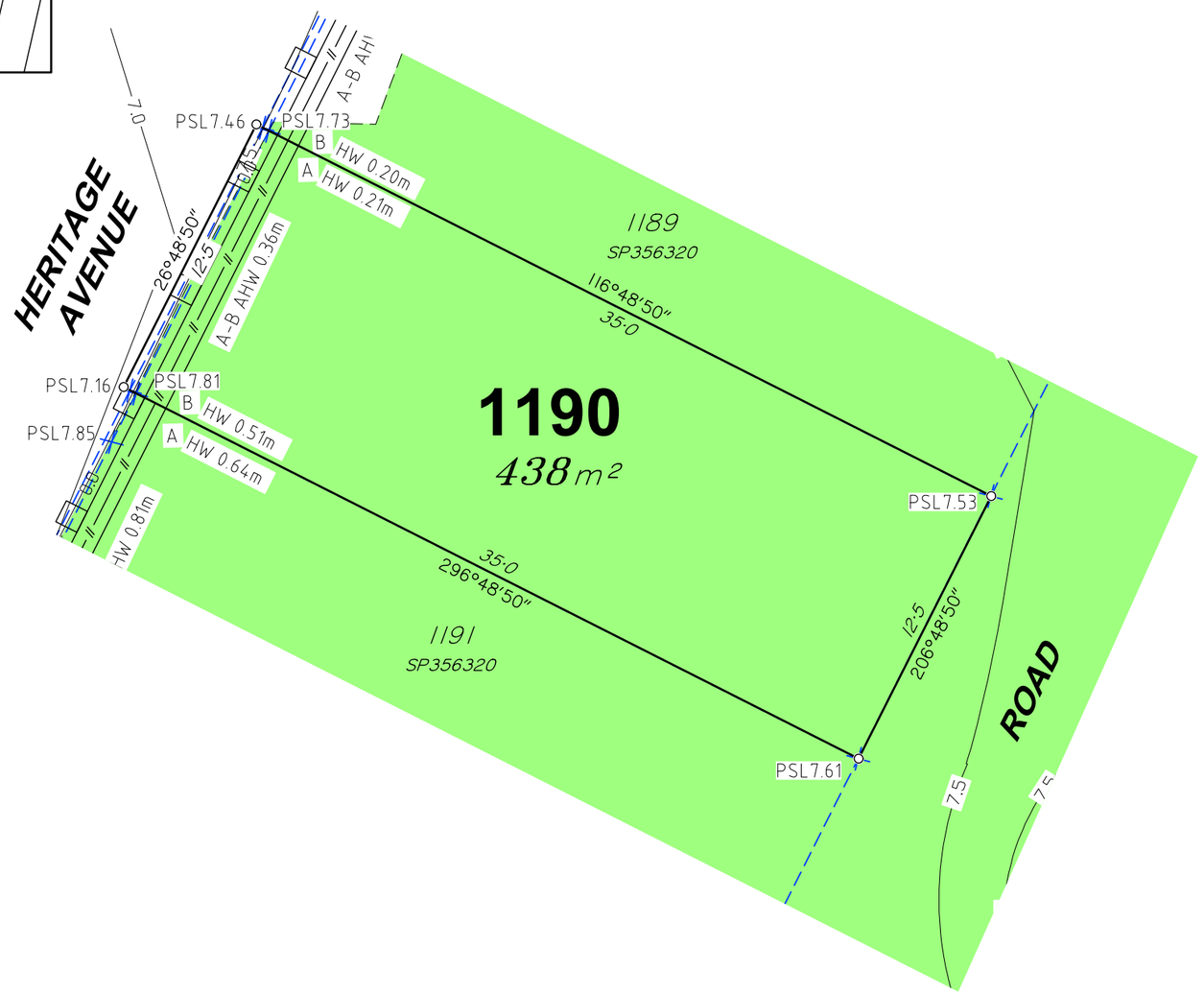

SURVEYORS
PLANNERS
DEVELOPMENT ADVISORS
JENSEN BOWERS
jensenbowers.com.au
Brisbane (Head Office)
59 Anderson Street, Fortitude Valley, Qld. 4006
PO Box 799, Spring Hill, Qld. 4004
T (07) 3852 1771
T.H. Jensen & Bowers Pty. Ltd. (Consulting Surveyors)
ABN. 52 010 872 607

© Copyright reserved to Jensen Bowers Group Consultants Pty Ltd

Associated Consultants

KN Consulting Engineers

Local Authority:	Moreton Bay City Council
Authority Ref. No:	DA/2024/2264
RP Description:	Cancelling Lot 9998
Locality:	Morayfield
Date of Survey:	N/A
Level Datum:	AHD (der)
Origin:	OPM 139507 (RL 6.31m)
Level Bk / Fld Bk:	Digital
Horizontal Datum:	MGA Zone 56
Contour Interval:	N/A

Scale

0 2.5 5 7.5m
1 : 250@A3 (Before Reduction)

Notes

This plan was produced for the exclusive use of North Harbour Holdings Pty Ltd.

It is to be used as an attachment under the Land Sales Act 1984 to sell freehold land off the plan. All dimensions and areas are subject to final registration of the survey plan.

The services, design contours and fill hatching shown hereon are from designs as supplied by KN Group Pty Ltd received 17.06.2025.

Disclaimer

Any licence, expressed or implied, to use this document for any purpose whatsoever is restricted to the terms of the agreement or implied agreement between Jensen Bowers and the instructing party.

Drawn:	Pineapple	Date:	25.06.2025
Surveyed:	N/A	Date:	N/A
Checked:	SM	Date:	25.06.2025
Approved:	SJM		

Issue	Description	Date	Appd.
A	Original Issue	25.06.25	SM
B	1189 & 1190 Walls added	18.07.25	SM

Client

North Harbour Holdings Pty Ltd

Stage 9
North Harbour Residential North

Disclosure Plan
Lot 1190 on SP356320

Drawing No.	Issue	Original Size
S-7550 - 1190	B	A3

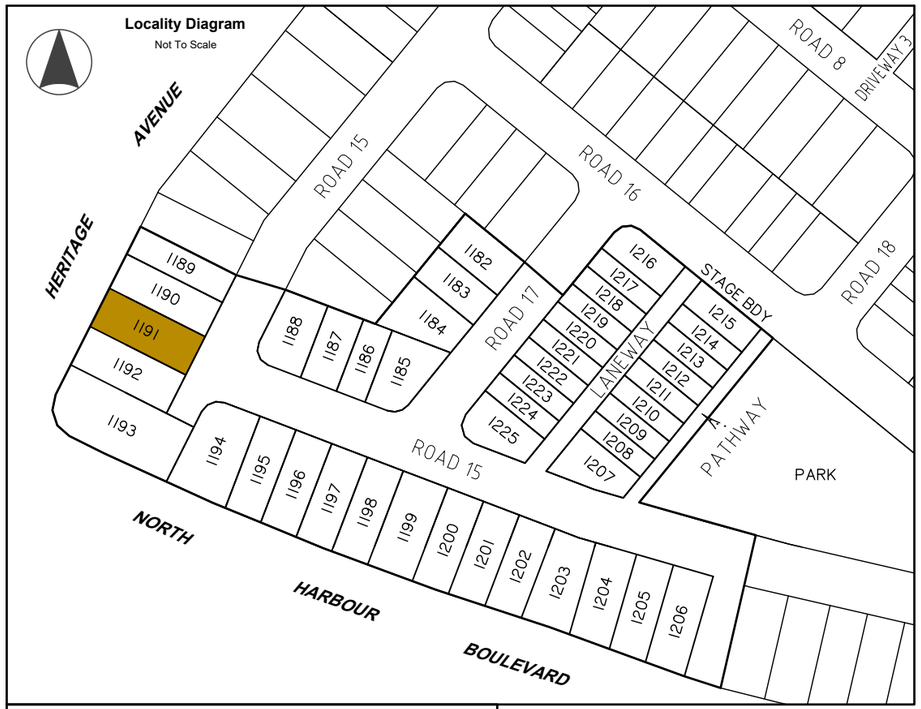

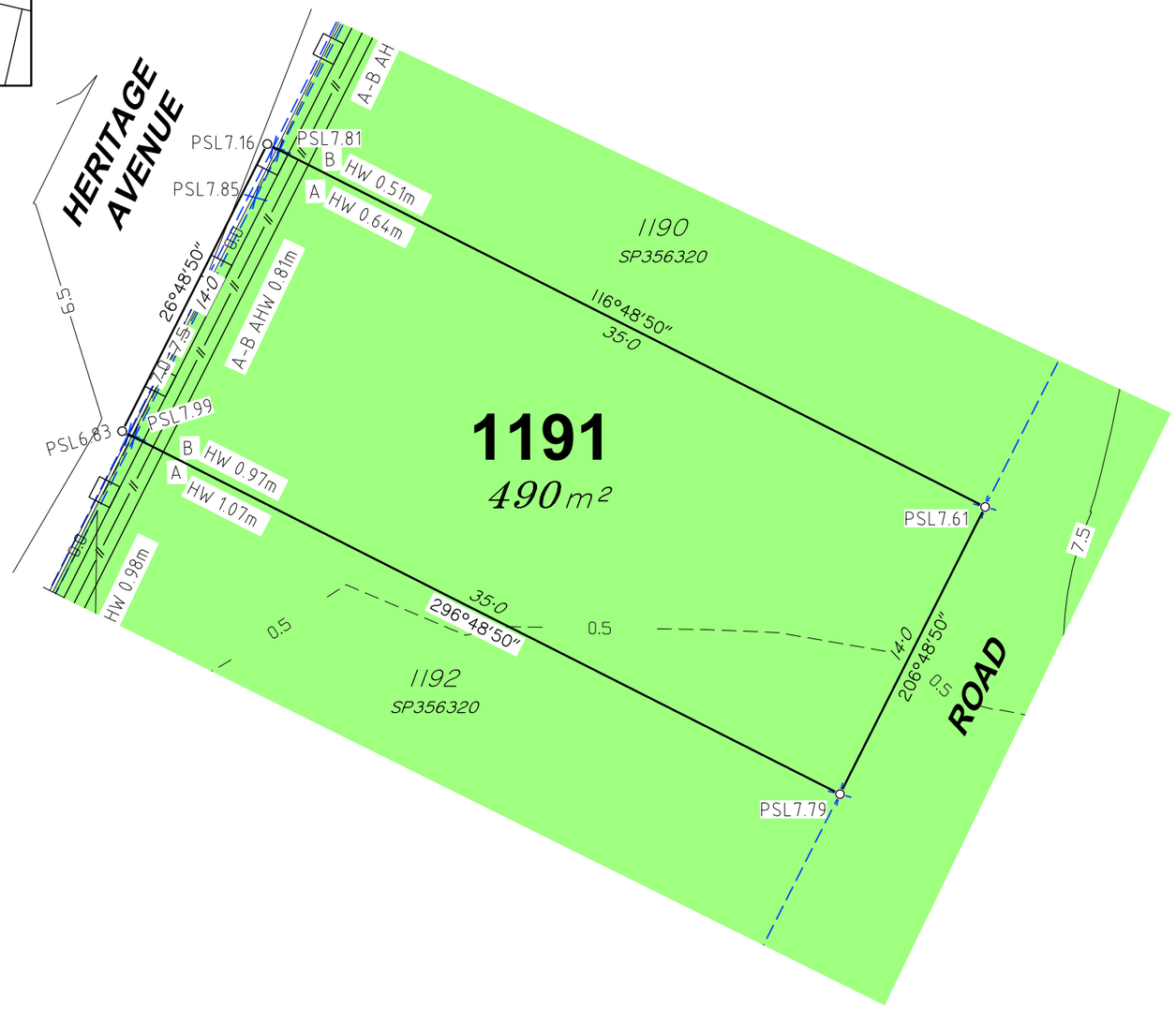

Legend

- Area of Fill
- Proposed New Allotment
- PSL4·30 — Proposed Surface Level
- 2.50 — Proposed Surface Contour
- +2.50 — Proposed Fill Depth Contour
- Proposed Batter Line
- HW 2.50 — Proposed height of wall
- AHW 2.50 — Proposed Average height of wall
- Proposed Rock Retaining Wall
- Proposed Sleeper Retaining Wall
- Proposed Acoustic Barrier
- Proposed Timber Fence

Allotment Description

This plan shows details of Proposed Allotment 1191 on SP356320 cancelling part of Lot 9998 on Proposed Reconfiguration Plans as approved by Moreton Bay City Council in accordance with Development Approval Number DA/2024/2264 dated 07.11.2024.

The Contractor shall complete all allotment earthwork operations in such a manner to allow an approved Geotechnical testing company's certification that site filling has been placed as Level 1 "Controlled Fill" in accordance with the provisions of Australian Standard AS 3798-2007.

The frequency of control testing shall be in accordance with the provisions of Table 8.1 of AS3798-2007.

Notes

1. This Diagram has been prepared for information purposes only and does not form part of any contract of sale.
2. This plan was prepared for the exclusive use of North Harbour Holdings Pty Ltd and their other professional advisors and is not to be used for any other purpose or by any other person or corporation.
3. North Harbour Holdings Pty Ltd and T.H. Jensen and Bowers Pty Ltd accept no responsibility for any loss or damage arising to any person or corporation who may use or rely on this plan in contravention of these terms.
4. The title boundaries shown on this diagram were not marked at the time this diagram was prepared and have been determined from calculated dimensions only and not by field survey.
5. Services shown hereon have been plotted from available records current at the time of preparation. The local authority and/or service provider should be contacted for 'As Constructed' information prior to any design and/or construction of any structure.
6. There can be variations between this design information and works as constructed. Field survey is required to confirm the actual location of services prior to design and construction of any house or structure.
7. Any Building Envelope shown may not take into consideration additional setback and clearance requirements that may be imposed by statutory and service authorities and their associated Acts and Legislation.
8. These notes form an integral part of this plan. If others use this information, they should be advised of its purpose and limitations.
9. This plan may not be reproduced unless these notes are included.

N

SURVEYORS
PLANNERS
DEVELOPMENT ADVISORS
JENSEN BOWERS
jensenbowers.com.au
Brisbane (Head Office)
59 Anderson Street, Fortitude Valley, Qld. 4006
PO Box 799, Spring Hill, Qld. 4004
T (07) 3852 1771

T.H. Jensen & Bowers Pty. Ltd. (Consulting Surveyors)
ABN. 52 010 872 607

© Copyright reserved to Jensen Bowers Group Consultants Pty Ltd

Associated Consultants

KN Consulting Engineers

Local Authority:	Moreton Bay City Council
Authority Ref. No:	DA/2024/2264
RP Description:	Cancelling Lot 9998
Locality:	Morayfield
Date of Survey:	N/A
Level Datum:	AHD (der)
Origin:	OPM 139507 (RL 6.31m)
Level Bk / Fld Bk:	Digital
Horizontal Datum:	MGA Zone 56
Contour Interval:	N/A

Scale

0 2.5 5 7.5m
1 : 250@A3 (Before Reduction)

Notes

This plan was produced for the exclusive use of North Harbour Holdings Pty Ltd.

It is to be used as an attachment under the Land Sales Act 1984 to sell freehold land off the plan. All dimensions and areas are subject to final registration of the survey plan.

The services, design contours and fill hatching shown hereon are from designs as supplied by KN Group Pty Ltd received 17.06.2025.

Disclaimer

Any licence, expressed or implied, to use this document for any purpose whatsoever is restricted to the terms of the agreement or implied agreement between Jensen Bowers and the instructing party.

Drawn:	Pineapple	Date:	25.06.2025
Surveyed:	N/A	Date:	N/A
Checked:	SM	Date:	25.06.2025
Approved:	SJM		

Issue	Description	Date	Appd.
A	Original Issue	25.06.25	SM
B	1189 & 1190 Walls added	18.07.25	SM

Client

North Harbour Holdings Pty Ltd

Stage 9
North Harbour Residential North

Disclosure Plan
Lot 1191 on SP356320

Drawing No.	Issue	Original Size
S-7550 - 1191	B	A3

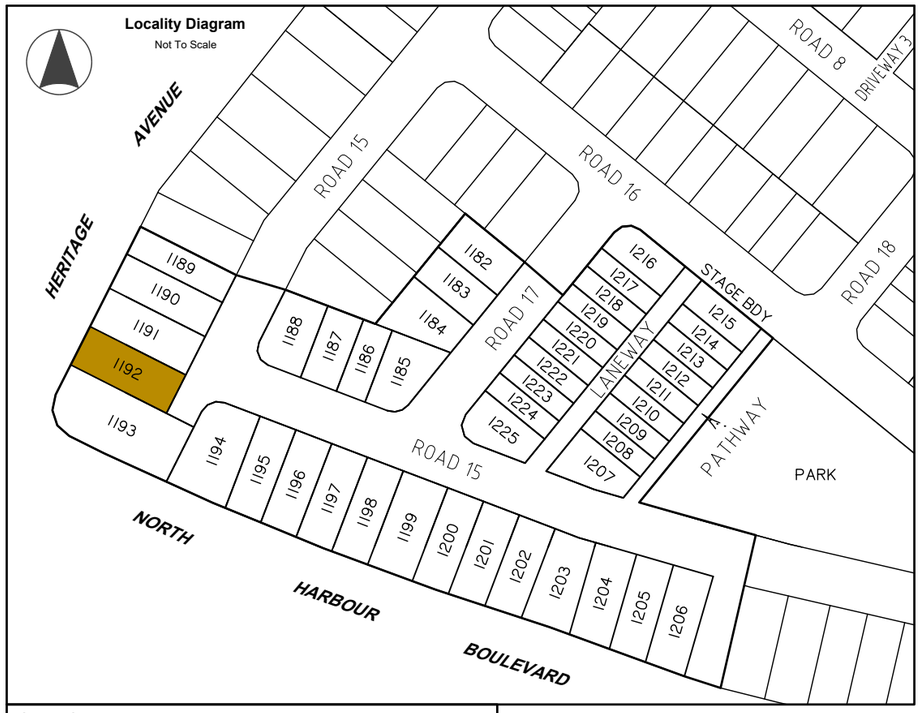

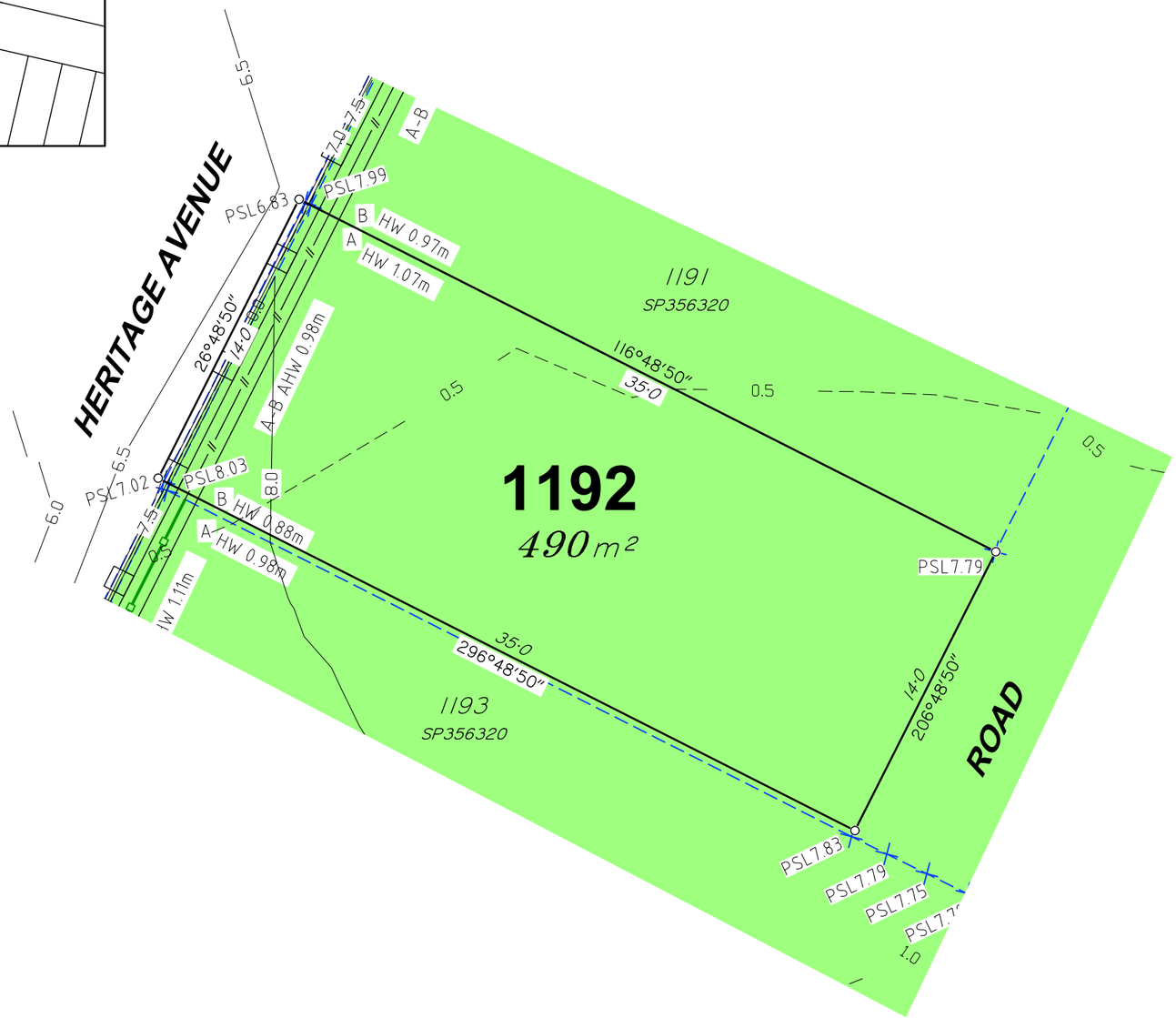

Legend

- Area of Fill
- Proposed New Allotment
- PSL4·30 — Proposed Surface Level
- 2.50 — Proposed Surface Contour
- +2.50 — Proposed Fill Depth Contour
- Proposed Batter Line
- HW 2.50 — Proposed height of wall
- AHW 2.50 — Proposed Average height of wall
- Proposed Rock Retaining Wall
- Proposed Sleeper Retaining Wall
- Proposed Acoustic Barrier
- Proposed Timber Fence

Allotment Description

This plan shows details of Proposed Allotment 1192 on SP356320 cancelling part of Lot 9998 on Proposed Reconfiguration Plans as approved by Moreton Bay City Council in accordance with Development Approval Number DA/2024/2264 dated 07.11.2024.

The Contractor shall complete all allotment earthwork operations in such a manner to allow an approved Geotechnical testing company's certification that site filling has been placed as Level 1 "Controlled Fill" in accordance with the provisions of Australian Standard AS 3798-2007.

The frequency of control testing shall be in accordance with the provisions of Table 8.1 of AS3798-2007.

Notes

1. This Diagram has been prepared for information purposes only and does not form part of any contract of sale.
2. This plan was prepared for the exclusive use of North Harbour Holdings Pty Ltd and their other professional advisors and is not to be used for any other purpose or by any other person or corporation.
3. North Harbour Holdings Pty Ltd and T.H. Jensen and Bowers Pty Ltd accept no responsibility for any loss or damage arising to any person or corporation who may use or rely on this plan in contravention of these terms.
4. The title boundaries shown on this diagram were not marked at the time this diagram was prepared and have been determined from calculated dimensions only and not by field survey.
5. Services shown hereon have been plotted from available records current at the time of preparation. The local authority and/or service provider should be contacted for 'As Constructed' information prior to any design and/or construction of any structure.
6. There can be variations between this design information and works as constructed. Field survey is required to confirm the actual location of services prior to design and construction of any house or structure.
7. Any Building Envelope shown may not take into consideration additional setback and clearance requirements that may be imposed by statutory and service authorities and their associated Acts and Legislation.
8. These notes form an integral part of this plan. If others use this information, they should be advised of its purpose and limitations.
9. This plan may not be reproduced unless these notes are included.

JENSEN BOWERS
SURVEYORS
PLANNERS
DEVELOPMENT ADVISORS
jensenbowers.com.au

Brisbane (Head Office)
59 Anderson Street, Fortitude Valley, Qld. 4006
PO Box 799, Spring Hill, Qld. 4004
T (07) 3852 1771

T.H. Jensen & Bowers Pty. Ltd. (Consulting Surveyors)
ABN. 52 010 872 607

© Copyright reserved to Jensen Bowers Group Consultants Pty Ltd

Associated Consultants

KN Consulting Engineers

Local Authority:	Moreton Bay City Council
Authority Ref. No:	DA/2024/2264
RP Description:	Cancelling Lot 9998
Locality:	Morayfield
Date of Survey:	N/A
Level Datum:	AHD (der)
Origin:	OPM 139507 (RL 6.31m)
Level Bk / Fld Bk:	Digital
Horizontal Datum:	MGA Zone 56
Contour Interval:	N/A

Scale

0 2.5 5 7.5m
1 : 250@A3 (Before Reduction)

Notes

This plan was produced for the exclusive use of North Harbour Holdings Pty Ltd.

It is to be used as an attachment under the Land Sales Act 1984 to sell freehold land off the plan. All dimensions and areas are subject to final registration of the survey plan.

The services, design contours and fill hatching shown hereon are from designs as supplied by KN Group Pty Ltd received 17.06.2025.

Disclaimer

Any licence, expressed or implied, to use this document for any purpose whatsoever is restricted to the terms of the agreement or implied agreement between Jensen Bowers and the instructing party.

Drawn:	Pineapple	Date:	25.06.2025
Surveyed:	N/A	Date:	N/A
Checked:	SM	Date:	25.06.2025
Approved:	SJM		

Issue	Description	Date	Appd.
A	Original Issue	25.06.25	SM
B	1189 & 1190 Walls added	18.07.25	SM

Client

North Harbour Holdings Pty Ltd

Stage 9
North Harbour Residential North

Disclosure Plan
Lot 1192 on SP356320

Drawing No.	Issue	Original Size
S-7550 - 1192	B	A3

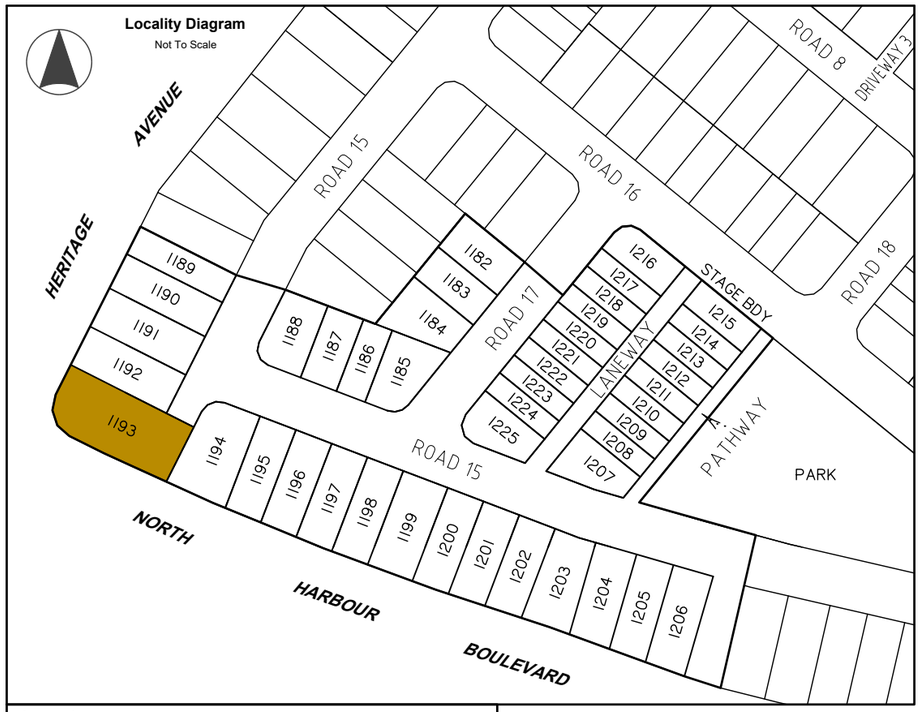

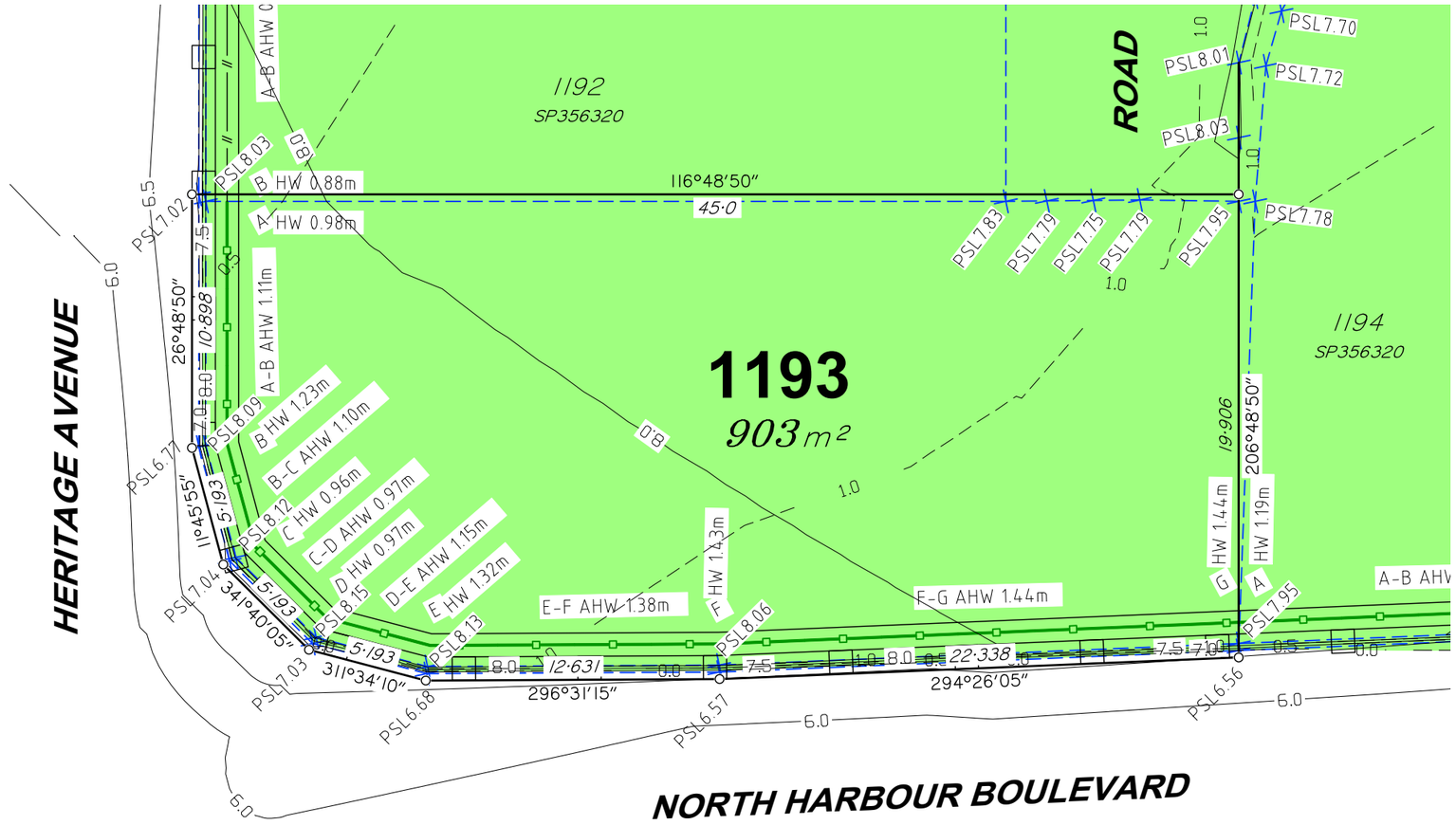

Legend

	Area of Fill
	Proposed New Allotment
PSL4·30	Proposed Surface Level
2.50	Proposed Surface Contour
+2.50	Proposed Fill Depth Contour
	Proposed Batter Line
HW 2.50	Proposed height of wall
AHW 2.50	Proposed Average height of wall
	Proposed Rock Retaining Wall
	Proposed Sleeper Retaining Wall
	Proposed Acoustic Barrier
//	Proposed Timber Fence

Allotment Description

This plan shows details of Proposed Allotment 1193 on SP356320 cancelling part of Lot 9998 on Proposed Reconfiguration Plans as approved by Moreton Bay City Council in accordance with Development Approval Number DA/2024/2264 dated 07.11.2024.

The Contractor shall complete all allotment earthwork operations in such a manner to allow an approved Geotechnical testing company's certification that site filling has been placed as Level 1 "Controlled Fill" in accordance with the provisions of Australian Standard AS 3798-2007.

The frequency of control testing shall be in accordance with the provisions of Table 8.1 of AS3798-2007.

Notes

1. This Diagram has been prepared for information purposes only and does not form part of any contract of sale.
2. This plan was prepared for the exclusive use of North Harbour Holdings Pty Ltd and their other professional advisors and is not to be used for any other purpose or by any other person or corporation.
3. North Harbour Holdings Pty Ltd and T.H. Jensen and Bowers Pty Ltd accept no responsibility for any loss or damage arising to any person or corporation who may use or rely on this plan in contravention of these terms.
4. The title boundaries shown on this diagram were not marked at the time this diagram was prepared and have been determined from calculated dimensions only and not by field survey.
5. Services shown hereon have been plotted from available records current at the time of preparation. The local authority and/or service provider should be contacted for 'As Constructed' information prior to any design and/or construction of any structure.
6. There can be variations between this design information and works as constructed. Field survey is required to confirm the actual location of services prior to design and construction of any house or structure.
7. Any Building Envelope shown may not take into consideration additional setback and clearance requirements that may be imposed by statutory and service authorities and their associated Acts and Legislation.
8. These notes form an integral part of this plan. If others use this information, they should be advised of its purpose and limitations.
9. This plan may not be reproduced unless these notes are included.

SURVEYORS
PLANNERS
DEVELOPMENT ADVISORS
JENSEN BOWERS
jensenbowers.com.au
Brisbane (Head Office)
59 Anderson Street, Fortitude Valley, Qld. 4006
PO Box 799, Spring Hill, Qld. 4004
T (07) 3852 1771
T.H. Jensen & Bowers Pty. Ltd. (Consulting Surveyors)
ABN. 52 010 872 607

© Copyright reserved to Jensen Bowers Group Consultants Pty Ltd

Associated Consultants

KN Consulting Engineers

Local Authority:	Moreton Bay City Council
Authority Ref. No:	DA/2024/2264
RP Description:	Cancelling Lot 9998
Locality:	Morayfield
Date of Survey:	N/A
Level Datum:	AHD (der)
Origin:	OPM 139507 (RL 6.31m)
Level Bk / Fld Bk:	Digital
Horizontal Datum:	MGA Zone 56
Contour Interval:	N/A

Scale

0 2.5 5 7.5m
1 : 250@A3 (Before Reduction)

Notes

This plan was produced for the exclusive use of North Harbour Holdings Pty Ltd.

It is to be used as an attachment under the Land Sales Act 1984 to sell freehold land off the plan. All dimensions and areas are subject to final registration of the survey plan.

The services, design contours and fill hatching shown hereon are from designs as supplied by KN Group Pty Ltd received 17.06.2025.

Disclaimer

Any licence, expressed or implied, to use this document for any purpose whatsoever is restricted to the terms of the agreement or implied agreement between Jensen Bowers and the instructing party.

Drawn:	Pineapple	Date:	25.06.2025
Surveyed:	N/A	Date:	N/A
Checked:	SM	Date:	25.06.2025

Approved:

SJM

Issue	Description	Date	Appd.
A	Original Issue	25.06.25	SM
B	1189 & 1190 Walls added	18.07.25	SM

Client

North Harbour Holdings Pty Ltd

Stage 9
North Harbour Residential North

Disclosure Plan
Lot 1193 on SP356320

Drawing No.	Issue	Original Size
S-7550 - 1193	B	A3

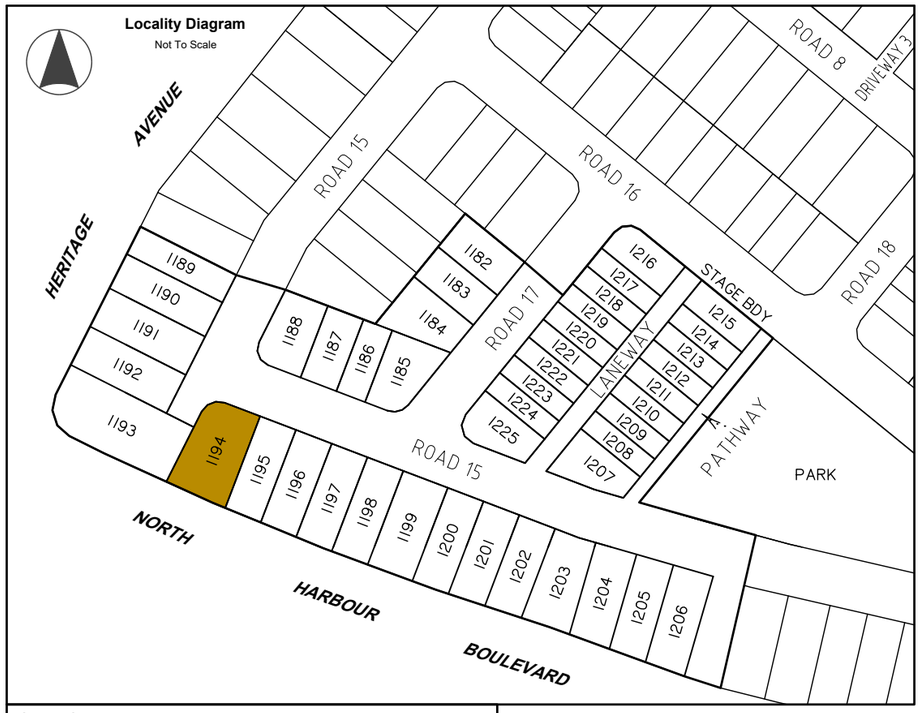

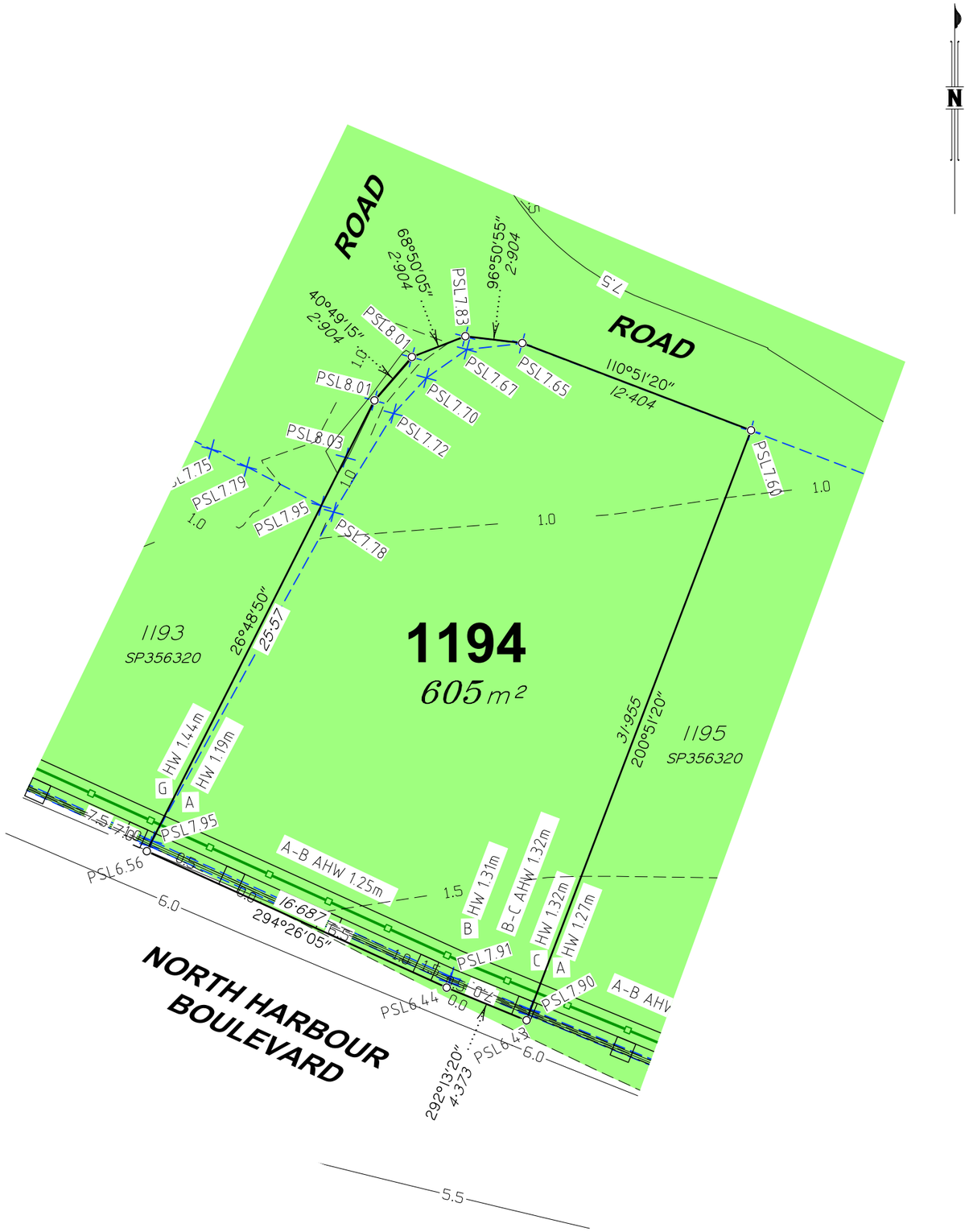

Legend

	Area of Fill
	Proposed New Allotment
PSL4·30	Proposed Surface Level
2.50	Proposed Surface Contour
+2.50	Proposed Fill Depth Contour
	Proposed Batter Line
HW 2.50	Proposed height of wall
AHW 2.50	Proposed Average height of wall
	Proposed Rock Retaining Wall
	Proposed Sleeper Retaining Wall
	Proposed Acoustic Barrier
//	Proposed Timber Fence

Allotment Description

This plan shows details of Proposed Allotment 1194 on SP356320 cancelling part of Lot 9998 on Proposed Reconfiguration Plans as approved by Moreton Bay City Council in accordance with Development Approval Number DA/2024/2264 dated 07.11.2024.

The Contractor shall complete all allotment earthwork operations in such a manner to allow an approved Geotechnical testing company's certification that site filling has been placed as Level 1 "Controlled Fill" in accordance with the provisions of Australian Standard AS 3798-2007.

The frequency of control testing shall be in accordance with the provisions of Table 8.1 of AS3798-2007.

Notes

1. This Diagram has been prepared for information purposes only and does not form part of any contract of sale.
2. This plan was prepared for the exclusive use of North Harbour Holdings Pty Ltd and their other professional advisors and is not to be used for any other purpose or by any other person or corporation.
3. North Harbour Holdings Pty Ltd and T.H. Jensen and Bowers Pty Ltd accept no responsibility for any loss or damage arising to any person or corporation who may use or rely on this plan in contravention of these terms.
4. The title boundaries shown on this diagram were not marked at the time this diagram was prepared and have been determined from calculated dimensions only and not by field survey.
5. Services shown hereon have been plotted from available records current at the time of preparation. The local authority and/or service provider should be contacted for 'As Constructed' information prior to any design and/or construction of any structure.
6. There can be variations between this design information and works as constructed. Field survey is required to confirm the actual location of services prior to design and construction of any house or structure.
7. Any Building Envelope shown may not take into consideration additional setback and clearance requirements that may be imposed by statutory and service authorities and their associated Acts and Legislation.
8. These notes form an integral part of this plan. If others use this information, they should be advised of its purpose and limitations.
9. This plan may not be reproduced unless these notes are included.

SURVEYORS
PLANNERS
DEVELOPMENT ADVISORS
JENSEN BOWERS
jensenbowers.com.au
Brisbane (Head Office)
59 Anderson Street, Fortitude Valley, Qld. 4006
PO Box 799, Spring Hill, Qld. 4004
T (07) 3852 1771
T.H. Jensen & Bowers Pty. Ltd. (Consulting Surveyors)
ABN. 52 010 872 607

© Copyright reserved to Jensen Bowers Group Consultants Pty Ltd

Associated Consultants

KN Consulting Engineers

Local Authority:	Moreton Bay City Council
Authority Ref. No:	DA/2024/2264
RP Description:	Cancelling Lot 9998
Locality:	Morayfield
Date of Survey:	N/A
Level Datum:	AHD (der)
Origin:	OPM 139507 (RL 6.31m)
Level Bk / Fld Bk:	Digital
Horizontal Datum:	MGA Zone 56
Contour Interval:	N/A

Scale

0 2.5 5 7.5m
1 : 250@A3 (Before Reduction)

Notes

This plan was produced for the exclusive use of North Harbour Holdings Pty Ltd.

It is to be used as an attachment under the Land Sales Act 1984 to sell freehold land off the plan. All dimensions and areas are subject to final registration of the survey plan.

The services, design contours and fill hatching shown hereon are from designs as supplied by KN Group Pty Ltd received 17.06.2025.

Disclaimer

Any licence, expressed or implied, to use this document for any purpose whatsoever is restricted to the terms of the agreement or implied agreement between Jensen Bowers and the instructing party.

Drawn:	Pineapple	Date:	25.06.2025
Surveyed:	N/A	Date:	N/A
Checked:	SM	Date:	25.06.2025
Approved:	SJM		

Issue	Description	Date	Appd.
A	Original Issue	25.06.25	SM
B	1189 & 1190 Walls added	18.07.25	SM

Client

North Harbour Holdings Pty Ltd

Stage 9
North Harbour Residential North

Disclosure Plan
Lot 1194 on SP356320

Drawing No.	Issue	Original Size
S-7550 - 1194	B	A3

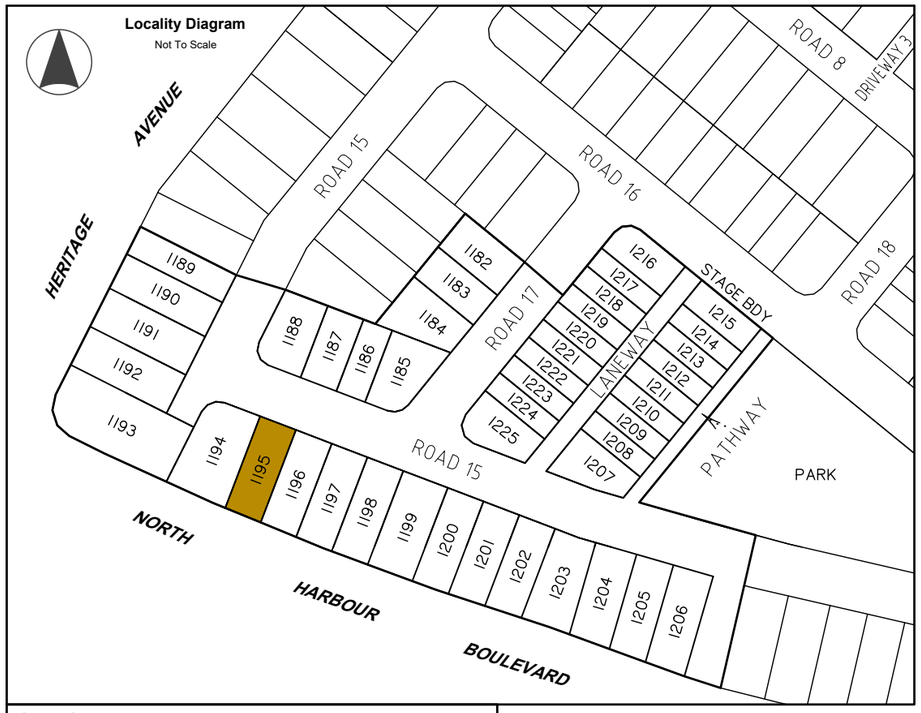

Legend

- Area of Fill
- Proposed New Allotment
- PSL4·30 — Proposed Surface Level
- 2.50 — Proposed Surface Contour
- +2.50 — Proposed Fill Depth Contour
- Proposed Batter Line
- HW 2.50 — Proposed height of wall
- AHW 2.50 — Proposed Average height of wall
- Proposed Rock Retaining Wall
- Proposed Sleeper Retaining Wall
- Proposed Acoustic Barrier
- Proposed Timber Fence

Allotment Description

This plan shows details of Proposed Allotment 1195 on SP356320 cancelling part of Lot 9998 on Proposed Reconfiguration Plans as approved by Moreton Bay City Council in accordance with Development Approval Number DA/2024/2264 dated 07.11.2024.

The Contractor shall complete all allotment earthwork operations in such a manner to allow an approved Geotechnical testing company's certification that site filling has been placed as Level 1 "Controlled Fill" in accordance with the provisions of Australian Standard AS 3798-2007.

The frequency of control testing shall be in accordance with the provisions of Table 8.1 of AS3798-2007.

Notes

1. This Diagram has been prepared for information purposes only and does not form part of any contract of sale.
2. This plan was prepared for the exclusive use of North Harbour Holdings Pty Ltd and their other professional advisors and is not to be used for any other purpose or by any other person or corporation.
3. North Harbour Holdings Pty Ltd and T.H. Jensen and Bowers Pty Ltd accept no responsibility for any loss or damage arising to any person or corporation who may use or rely on this plan in contravention of these terms.
4. The title boundaries shown on this diagram were not marked at the time this diagram was prepared and have been determined from calculated dimensions only and not by field survey.
5. Services shown hereon have been plotted from available records current at the time of preparation. The local authority and/or service provider should be contacted for 'As Constructed' information prior to any design and/or construction of any structure.
6. There can be variations between this design information and works as constructed. Field survey is required to confirm the actual location of services prior to design and construction of any house or structure.
7. Any Building Envelope shown may not take into consideration additional setback and clearance requirements that may be imposed by statutory and service authorities and their associated Acts and Legislation.
8. These notes form an integral part of this plan. If others use this information, they should be advised of its purpose and limitations.
9. This plan may not be reproduced unless these notes are included.

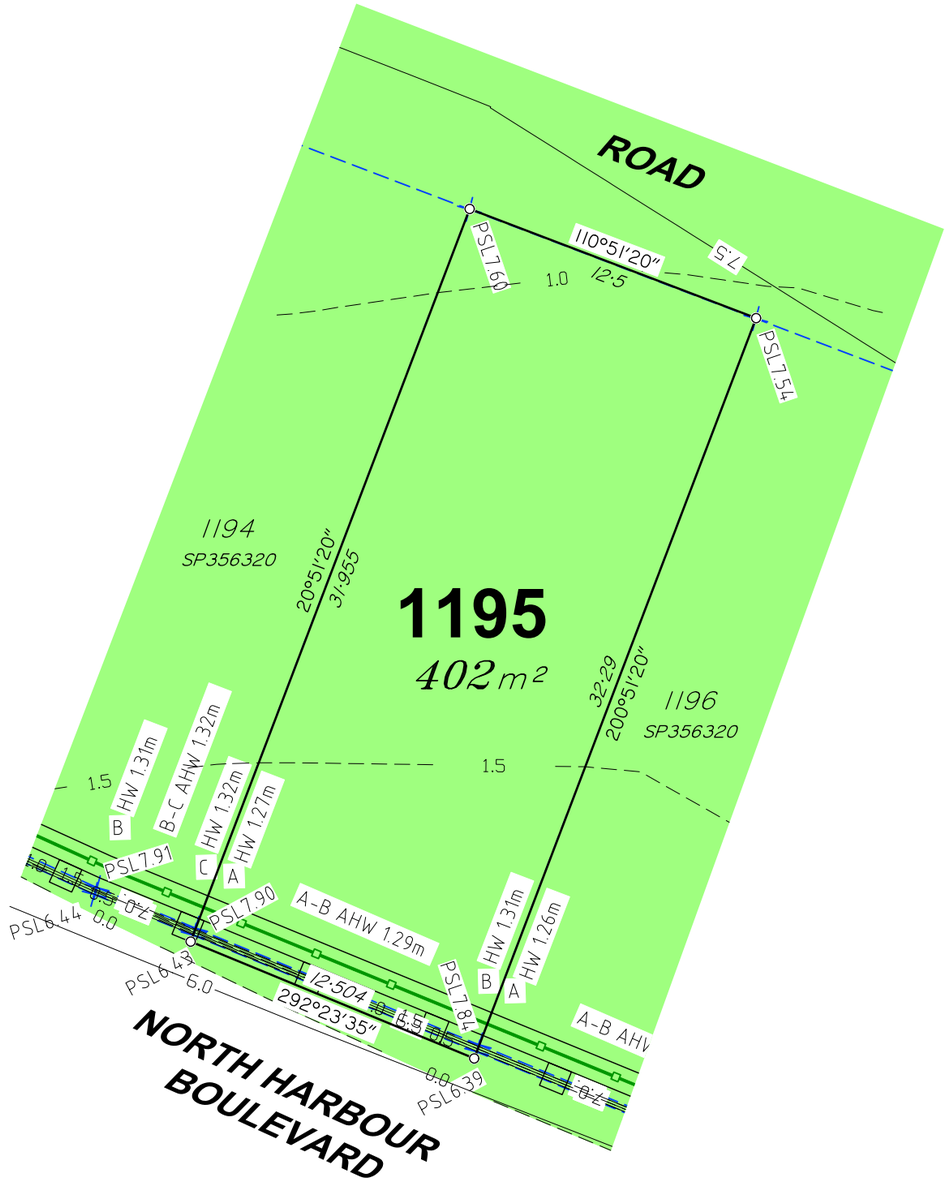

SURVEYORS
PLANNERS
DEVELOPMENT ADVISORS
JENSEN BOWERS
jensenbowers.com.au
Brisbane (Head Office)
59 Anderson Street, Fortitude Valley, Qld. 4006
PO Box 799, Spring Hill, Qld. 4004
T (07) 3852 1771
T.H. Jensen & Bowers Pty. Ltd. (Consulting Surveyors)
ABN. 52 010 872 607

© Copyright reserved to Jensen Bowers Group Consultants Pty Ltd

Associated Consultants

KN Consulting Engineers

Local Authority:	Moreton Bay City Council
Authority Ref. No:	DA/2024/2264
RP Description:	Cancelling Lot 9998

Locality:	Morayfield
Date of Survey:	N/A
Level Datum:	AHD (der)
Origin:	OPM 139507 (RL 6.31m)
Level Bk / Fld Bk:	Digital
Horizontal Datum:	MGA Zone 56
Contour Interval:	N/A

Scale

0 2.5 5 7.5m
1 : 250@A3 (Before Reduction)

Notes

This plan was produced for the exclusive use of North Harbour Holdings Pty Ltd.

It is to be used as an attachment under the Land Sales Act 1984 to sell freehold land off the plan. All dimensions and areas are subject to final registration of the survey plan.

The services, design contours and fill hatching shown hereon are from designs as supplied by KN Group Pty Ltd received 17.06.2025.

Disclaimer

Any licence, expressed or implied, to use this document for any purpose whatsoever is restricted to the terms of the agreement or implied agreement between Jensen Bowers and the instructing party.

Drawn:	Pineapple	Date:	25.06.2025
Surveyed:	N/A	Date:	N/A
Checked:	SM	Date:	25.06.2025

Approved: SJM

Issue	Description	Date	Appd.
A	Original Issue	25.06.25	SM
B	1189 & 1190 Walls added	18.07.25	SM

Client

North Harbour Holdings Pty Ltd

Stage 9
North Harbour Residential North

Disclosure Plan
Lot 1195 on SP356320

Drawing No.	Issue	Original Size
S-7550 - 1195	B	A3

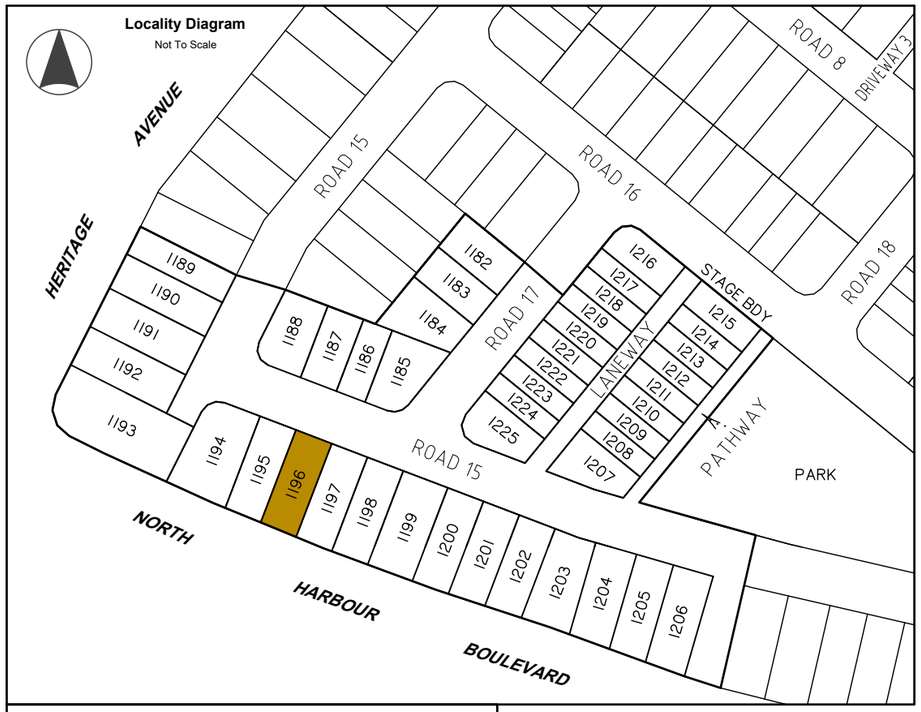

Legend

- Area of Fill
- Proposed New Allotment
- PSL4·30 — Proposed Surface Level
- 2.50 — Proposed Surface Contour
- +2.50 — Proposed Fill Depth Contour
- Proposed Batter Line
- HW 2.50 — Proposed height of wall
- AHW 2.50 — Proposed Average height of wall
- Proposed Rock Retaining Wall
- Proposed Sleeper Retaining Wall
- Proposed Acoustic Barrier
- Proposed Timber Fence

Allotment Description

This plan shows details of Proposed Allotment 1196 on SP356320 cancelling part of Lot 9998 on Proposed Reconfiguration Plans as approved by Moreton Bay City Council in accordance with Development Approval Number DA/2024/2264 dated 07.11.2024.

The Contractor shall complete all allotment earthwork operations in such a manner to allow an approved Geotechnical testing company's certification that site filling has been placed as Level 1 "Controlled Fill" in accordance with the provisions of Australian Standard AS 3798-2007.

The frequency of control testing shall be in accordance with the provisions of Table 8.1 of AS3798-2007.

Notes

1. This Diagram has been prepared for information purposes only and does not form part of any contract of sale.
2. This plan was prepared for the exclusive use of North Harbour Holdings Pty Ltd and their other professional advisors and is not to be used for any other purpose or by any other person or corporation.
3. North Harbour Holdings Pty Ltd and T.H. Jensen and Bowers Pty Ltd accept no responsibility for any loss or damage arising to any person or corporation who may use or rely on this plan in contravention of these terms.
4. The title boundaries shown on this diagram were not marked at the time this diagram was prepared and have been determined from calculated dimensions only and not by field survey.
5. Services shown hereon have been plotted from available records current at the time of preparation. The local authority and/or service provider should be contacted for 'As Constructed' information prior to any design and/or construction of any structure.
6. There can be variations between this design information and works as constructed. Field survey is required to confirm the actual location of services prior to design and construction of any house or structure.
7. Any Building Envelope shown may not take into consideration additional setback and clearance requirements that may be imposed by statutory and service authorities and their associated Acts and Legislation.
8. These notes form an integral part of this plan. If others use this information, they should be advised of its purpose and limitations.
9. This plan may not be reproduced unless these notes are included.

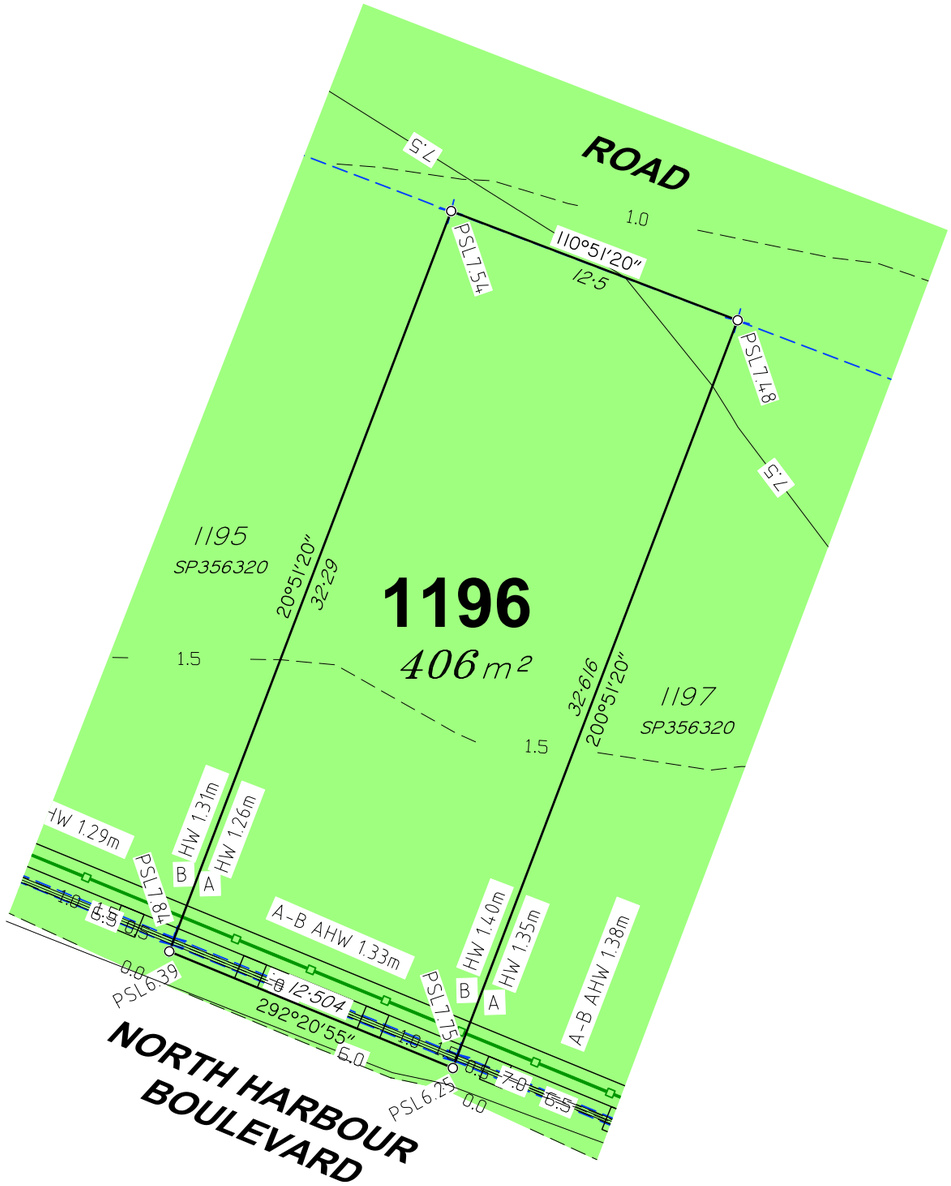

N

SURVEYORS
PLANNERS
DEVELOPMENT ADVISORS
JENSEN BOWERS
jensenbowers.com.au
Brisbane (Head Office)
59 Anderson Street, Fortitude Valley, Qld. 4006
PO Box 799, Spring Hill, Qld. 4004
T (07) 3852 1771
T.H. Jensen & Bowers Pty. Ltd. (Consulting Surveyors)
ABN. 52 010 872 607

© Copyright reserved to Jensen Bowers Group Consultants Pty Ltd

Associated Consultants

KN Consulting Engineers

Local Authority:	Moreton Bay City Council
Authority Ref. No:	DA/2024/2264
RP Description:	Cancelling Lot 9998

Locality:	Morayfield
Date of Survey:	N/A
Level Datum:	AHD (der)
Origin:	OPM 139507 (RL 6.31m)
Level Bk / Fld Bk:	Digital
Horizontal Datum:	MGA Zone 56
Contour Interval:	N/A

Scale

0 2.5 5 7.5m
1 : 250@A3 (Before Reduction)

Notes

This plan was produced for the exclusive use of North Harbour Holdings Pty Ltd.

It is to be used as an attachment under the Land Sales Act 1984 to sell freehold land off the plan. All dimensions and areas are subject to final registration of the survey plan.

The services, design contours and fill hatching shown hereon are from designs as supplied by KN Group Pty Ltd received 17.06.2025.

Disclaimer

Any licence, expressed or implied, to use this document for any purpose whatsoever is restricted to the terms of the agreement or implied agreement between Jensen Bowers and the instructing party.

Drawn:	Pineapple	Date:	25.06.2025
Surveyed:	N/A	Date:	N/A
Checked:	SM	Date:	25.06.2025

Approved:

SJM

Issue	Description	Date	Appd.
A	Original Issue	25.06.25	SM
B	1189 & 1190 Walls added	18.07.25	SM

Client

North Harbour Holdings Pty Ltd

Stage 9
North Harbour Residential North

Disclosure Plan
Lot 1196 on SP356320

Drawing No.	Issue	Original Size
S-7550 - 1196	B	A3

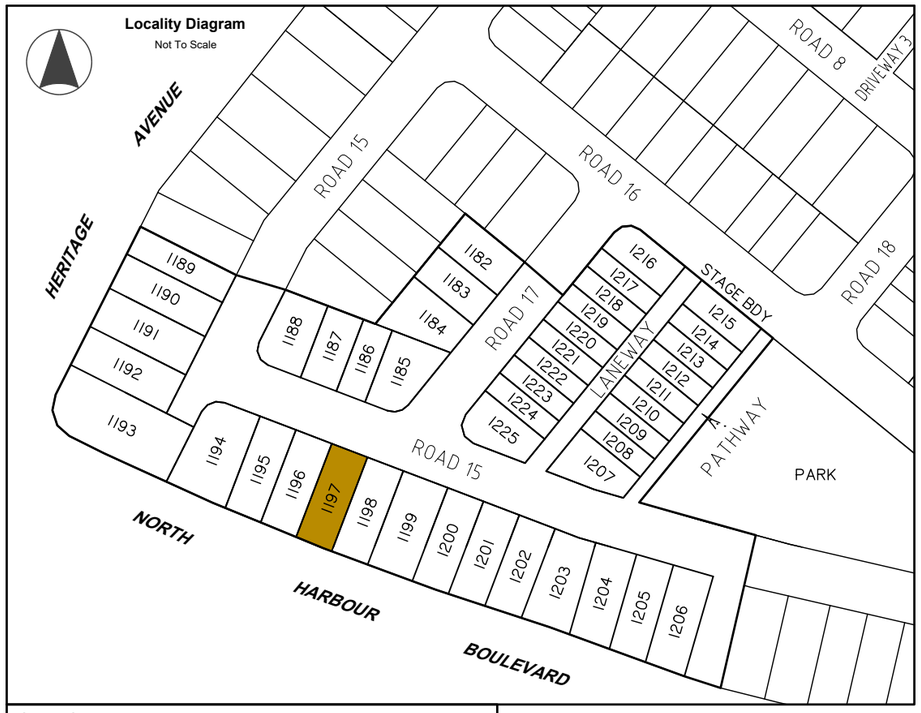

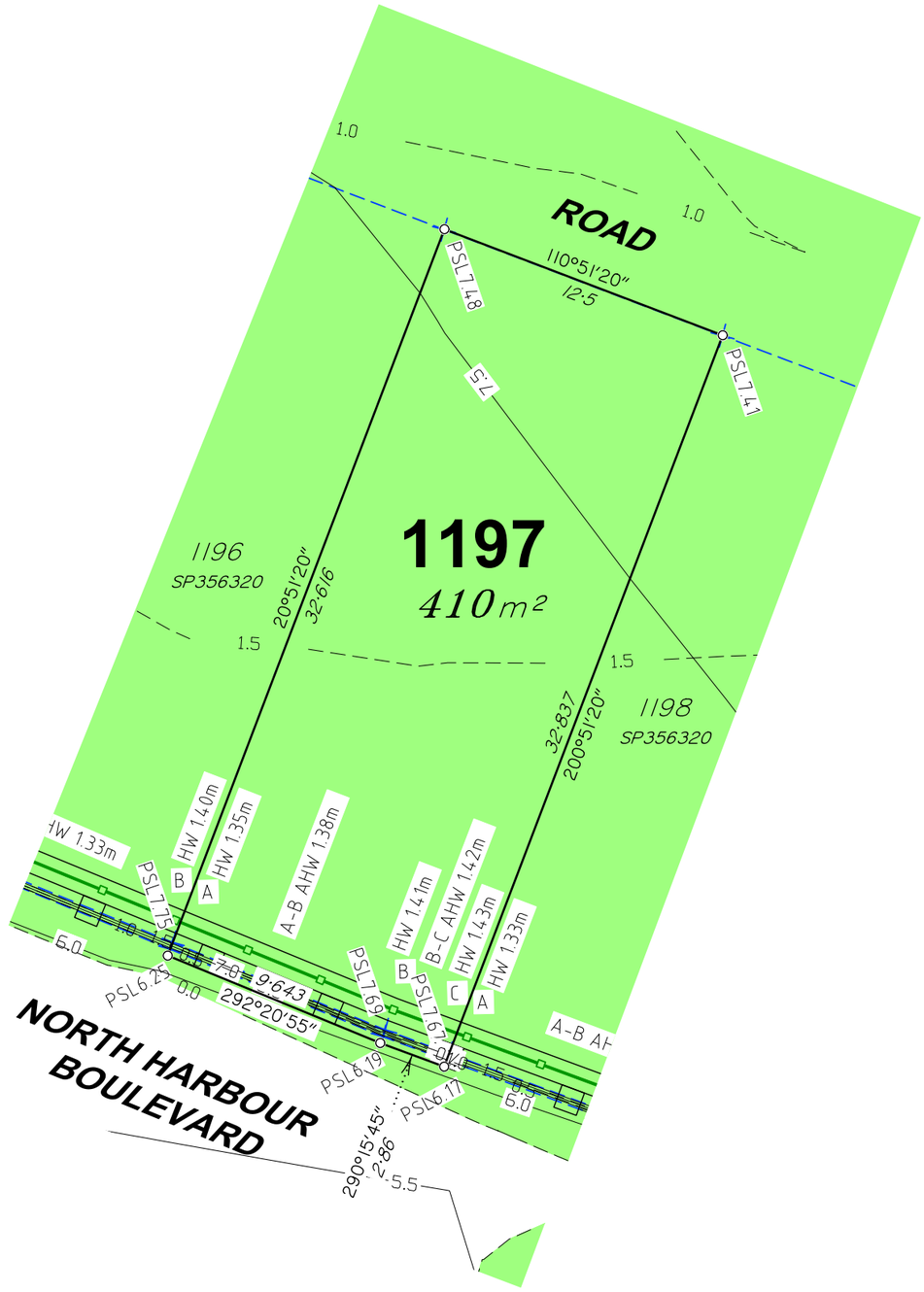

Legend

	Area of Fill
	Proposed New Allotment
PSL4·30	Proposed Surface Level
2.50	Proposed Surface Contour
+2.50	Proposed Fill Depth Contour
	Proposed Batter Line
HW 2.50	Proposed height of wall
AHW 2.50	Proposed Average height of wall
	Proposed Rock Retaining Wall
	Proposed Sleeper Retaining Wall
	Proposed Acoustic Barrier
//	Proposed Timber Fence

Allotment Description

This plan shows details of Proposed Allotment 1197 on SP356320 cancelling part of Lot 9998 on Proposed Reconfiguration Plans as approved by Moreton Bay City Council in accordance with Development Approval Number DA/2024/2264 dated 07.11.2024.

The Contractor shall complete all allotment earthwork operations in such a manner to allow an approved Geotechnical testing company's certification that site filling has been placed as Level 1 "Controlled Fill" in accordance with the provisions of Australian Standard AS 3798-2007.

The frequency of control testing shall be in accordance with the provisions of Table 8.1 of AS3798-2007.

Notes

1. This Diagram has been prepared for information purposes only and does not form part of any contract of sale.
2. This plan was prepared for the exclusive use of North Harbour Holdings Pty Ltd and their other professional advisors and is not to be used for any other purpose or by any other person or corporation.
3. North Harbour Holdings Pty Ltd and T.H. Jensen and Bowers Pty Ltd accept no responsibility for any loss or damage arising to any person or corporation who may use or rely on this plan in contravention of these terms.
4. The title boundaries shown on this diagram were not marked at the time this diagram was prepared and have been determined from calculated dimensions only and not by field survey.
5. Services shown hereon have been plotted from available records current at the time of preparation. The local authority and/or service provider should be contacted for 'As Constructed' information prior to any design and/or construction of any structure.
6. There can be variations between this design information and works as constructed. Field survey is required to confirm the actual location of services prior to design and construction of any house or structure.
7. Any Building Envelope shown may not take into consideration additional setback and clearance requirements that may be imposed by statutory and service authorities and their associated Acts and Legislation.
8. These notes form an integral part of this plan. If others use this information, they should be advised of its purpose and limitations.
9. This plan may not be reproduced unless these notes are included.

JENSEN BOWERS
SURVEYORS
PLANNERS
DEVELOPMENT ADVISORS
jensenbowers.com.au

Brisbane (Head Office)
59 Anderson Street, Fortitude Valley, Qld. 4006
PO Box 799, Spring Hill, Qld. 4004
T (07) 3852 1771

T.H. Jensen & Bowers Pty. Ltd. (Consulting Surveyors)
ABN. 52 010 872 607

© Copyright reserved to Jensen Bowers Group Consultants Pty Ltd

Associated Consultants

KN Consulting Engineers

Local Authority:	Moreton Bay City Council
Authority Ref. No:	DA/2024/2264
RP Description:	Cancelling Lot 9998

Locality:	Morayfield
Date of Survey:	N/A
Level Datum:	AHD (der)
Origin:	OPM 139507 (RL 6.31m)
Level Bk / Fld Bk:	Digital
Horizontal Datum:	MGA Zone 56
Contour Interval:	N/A

Scale

0 2.5 5 7.5m
1 : 250@A3 (Before Reduction)

Notes

This plan was produced for the exclusive use of North Harbour Holdings Pty Ltd.

It is to be used as an attachment under the Land Sales Act 1984 to sell freehold land off the plan. All dimensions and areas are subject to final registration of the survey plan.

The services, design contours and fill hatching shown hereon are from designs as supplied by KN Group Pty Ltd received 17.06.2025.

Disclaimer

Any licence, expressed or implied, to use this document for any purpose whatsoever is restricted to the terms of the agreement or implied agreement between Jensen Bowers and the instructing party.

Drawn:	Pineapple	Date:	25.06.2025
Surveyed:	N/A	Date:	N/A
Checked:	SM	Date:	25.06.2025

Approved:

SJM

Issue	Description	Date	Appd.
A	Original Issue	25.06.25	SM
B	1189 & 1190 Walls added	18.07.25	SM

Client

North Harbour Holdings Pty Ltd

Stage 9
North Harbour Residential North

Disclosure Plan
Lot 1197 on SP356320

Drawing No.	Issue	Original Size
S-7550 - 1197	B	A3

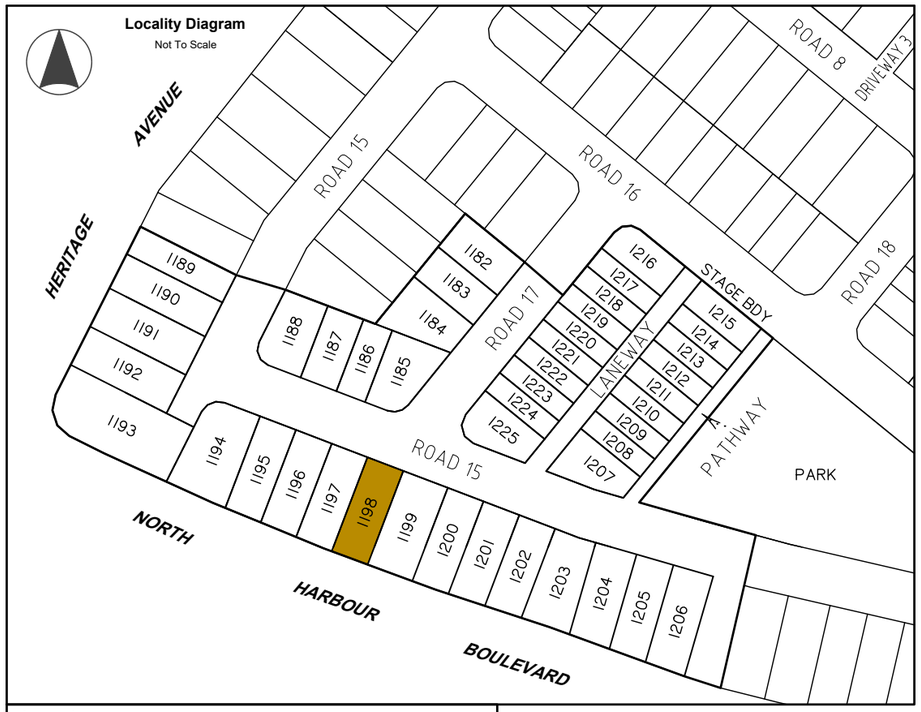

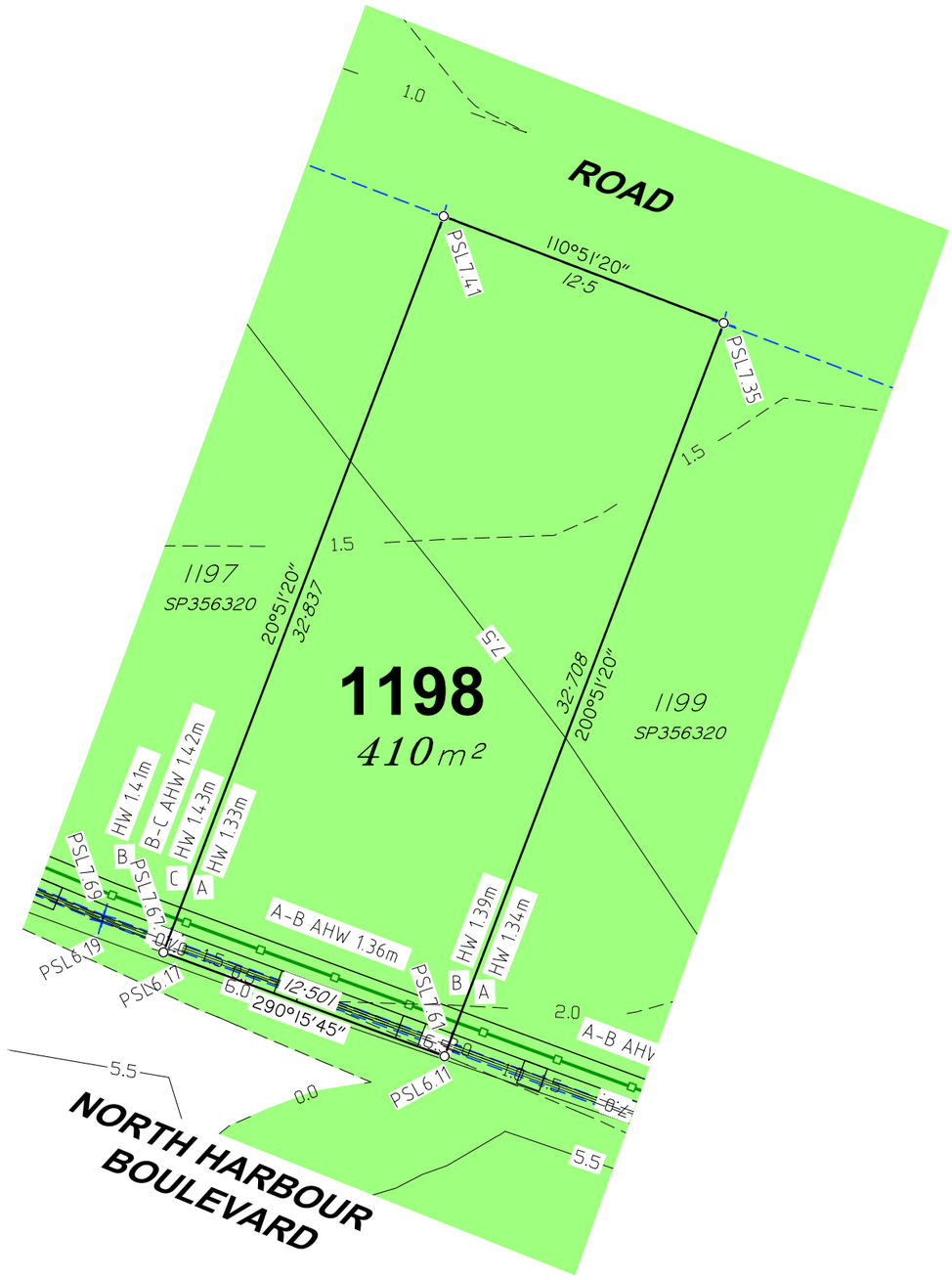

Legend

	Area of Fill
	Proposed New Allotment
PSL4·30	Proposed Surface Level
2.50	Proposed Surface Contour
+2.50	Proposed Fill Depth Contour
	Proposed Batter Line
HW 2.50	Proposed height of wall
AHW 2.50	Proposed Average height of wall
	Proposed Rock Retaining Wall
	Proposed Sleeper Retaining Wall
	Proposed Acoustic Barrier
//	Proposed Timber Fence

Allotment Description

This plan shows details of Proposed Allotment 1198 on SP356320 cancelling part of Lot 9998 on Proposed Reconfiguration Plans as approved by Moreton Bay City Council in accordance with Development Approval Number DA/2024/2264 dated 07.11.2024.

The Contractor shall complete all allotment earthwork operations in such a manner to allow an approved Geotechnical testing company's certification that site filling has been placed as Level 1 "Controlled Fill" in accordance with the provisions of Australian Standard AS 3798-2007.

The frequency of control testing shall be in accordance with the provisions of Table 8.1 of AS3798-2007.

Notes

1. This Diagram has been prepared for information purposes only and does not form part of any contract of sale.
2. This plan was prepared for the exclusive use of North Harbour Holdings Pty Ltd and their other professional advisors and is not to be used for any other purpose or by any other person or corporation.
3. North Harbour Holdings Pty Ltd and T.H. Jensen and Bowers Pty Ltd accept no responsibility for any loss or damage arising to any person or corporation who may use or rely on this plan in contravention of these terms.
4. The title boundaries shown on this diagram were not marked at the time this diagram was prepared and have been determined from calculated dimensions only and not by field survey.
5. Services shown hereon have been plotted from available records current at the time of preparation. The local authority and/or service provider should be contacted for 'As Constructed' information prior to any design and/or construction of any structure.
6. There can be variations between this design information and works as constructed. Field survey is required to confirm the actual location of services prior to design and construction of any house or structure.
7. Any Building Envelope shown may not take into consideration additional setback and clearance requirements that may be imposed by statutory and service authorities and their associated Acts and Legislation.
8. These notes form an integral part of this plan. If others use this information, they should be advised of its purpose and limitations.
9. This plan may not be reproduced unless these notes are included.

SURVEYORS
PLANNERS
DEVELOPMENT ADVISORS
JENSEN BOWERS
jensenbowers.com.au
Brisbane (Head Office)
59 Anderson Street, Fortitude Valley, Qld. 4006
PO Box 799, Spring Hill, Qld. 4004
T (07) 3852 1771
T.H. Jensen & Bowers Pty. Ltd. (Consulting Surveyors)
ABN. 52 010 872 607

© Copyright reserved to Jensen Bowers Group Consultants Pty Ltd

Associated Consultants

KN Consulting Engineers

Local Authority:	Moreton Bay City Council
Authority Ref. No:	DA/2024/2264
RP Description:	Cancelling Lot 9998

Locality:	Morayfield
Date of Survey:	N/A
Level Datum:	AHD (der)
Origin:	OPM 139507 (RL 6.31m)
Level Bk / Fld Bk:	Digital
Horizontal Datum:	MGA Zone 56
Contour Interval:	N/A

Scale

0 2.5 5 7.5m
1 : 250@A3 (Before Reduction)

Notes

This plan was produced for the exclusive use of North Harbour Holdings Pty Ltd.

It is to be used as an attachment under the Land Sales Act 1984 to sell freehold land off the plan. All dimensions and areas are subject to final registration of the survey plan.

The services, design contours and fill hatching shown hereon are from designs as supplied by KN Group Pty Ltd received 17.06.2025.

Disclaimer

Any licence, expressed or implied, to use this document for any purpose whatsoever is restricted to the terms of the agreement or implied agreement between Jensen Bowers and the instructing party.

Drawn:	Pineapple	Date:	25.06.2025
Surveyed:	N/A	Date:	N/A
Checked:	SM	Date:	25.06.2025

Approved:

SJM

Issue	Description	Date	Appd.
A	Original Issue	25.06.25	SM
B	1189 & 1190 Walls added	18.07.25	SM

Client

North Harbour Holdings Pty Ltd

Stage 9
North Harbour Residential North

Disclosure Plan
Lot 1198 on SP356320

Drawing No.	Issue	Original Size
S-7550 - 1198	B	A3

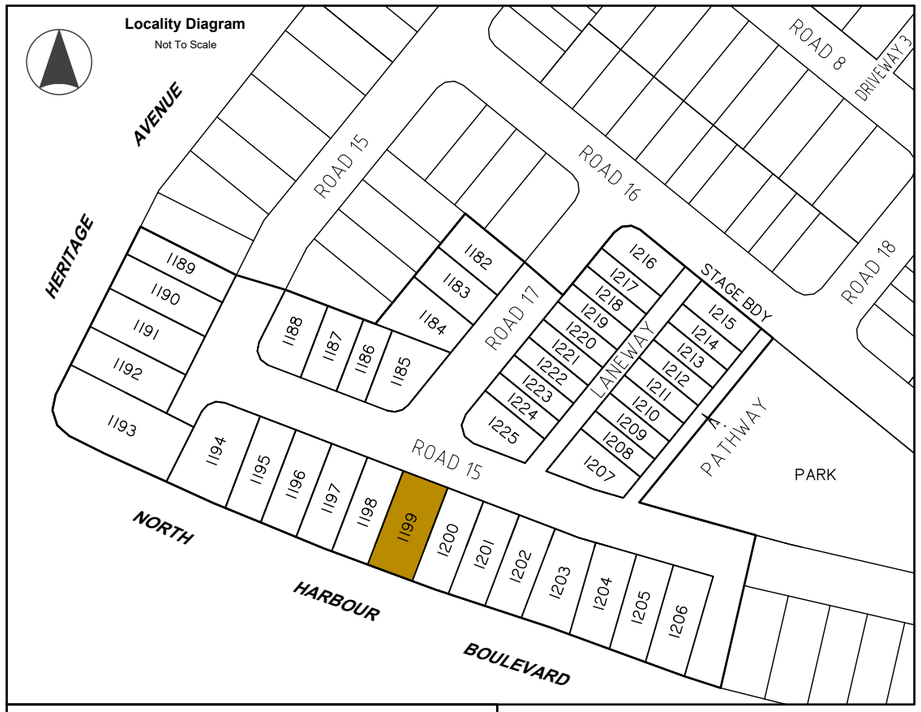

Legend

- Area of Fill
- Proposed New Allotment
- PSL4·30 — Proposed Surface Level
- 2.50 — Proposed Surface Contour
- +2.50 — Proposed Fill Depth Contour
- Proposed Batter Line
- HW 2.50 — Proposed height of wall
- AHW 2.50 — Proposed Average height of wall
- Proposed Rock Retaining Wall
- Proposed Sleeper Retaining Wall
- Proposed Acoustic Barrier
- Proposed Timber Fence

Allotment Description

This plan shows details of Proposed Allotment 1199 on SP356320 cancelling part of Lot 9998 on Proposed Reconfiguration Plans as approved by Moreton Bay City Council in accordance with Development Approval Number DA/2024/2264 dated 07.11.2024.

The Contractor shall complete all allotment earthwork operations in such a manner to allow an approved Geotechnical testing company's certification that site filling has been placed as Level 1 "Controlled Fill" in accordance with the provisions of Australian Standard AS 3798-2007.

The frequency of control testing shall be in accordance with the provisions of Table 8.1 of AS3798-2007.

Notes

1. This Diagram has been prepared for information purposes only and does not form part of any contract of sale.
2. This plan was prepared for the exclusive use of North Harbour Holdings Pty Ltd and their other professional advisors and is not to be used for any other purpose or by any other person or corporation.
3. North Harbour Holdings Pty Ltd and T.H. Jensen and Bowers Pty Ltd accept no responsibility for any loss or damage arising to any person or corporation who may use or rely on this plan in contravention of these terms.
4. The title boundaries shown on this diagram were not marked at the time this diagram was prepared and have been determined from calculated dimensions only and not by field survey.
5. Services shown hereon have been plotted from available records current at the time of preparation. The local authority and/or service provider should be contacted for 'As Constructed' information prior to any design and/or construction of any structure.
6. There can be variations between this design information and works as constructed. Field survey is required to confirm the actual location of services prior to design and construction of any house or structure.
7. Any Building Envelope shown may not take into consideration additional setback and clearance requirements that may be imposed by statutory and service authorities and their associated Acts and Legislation.
8. These notes form an integral part of this plan. If others use this information, they should be advised of its purpose and limitations.
9. This plan may not be reproduced unless these notes are included.

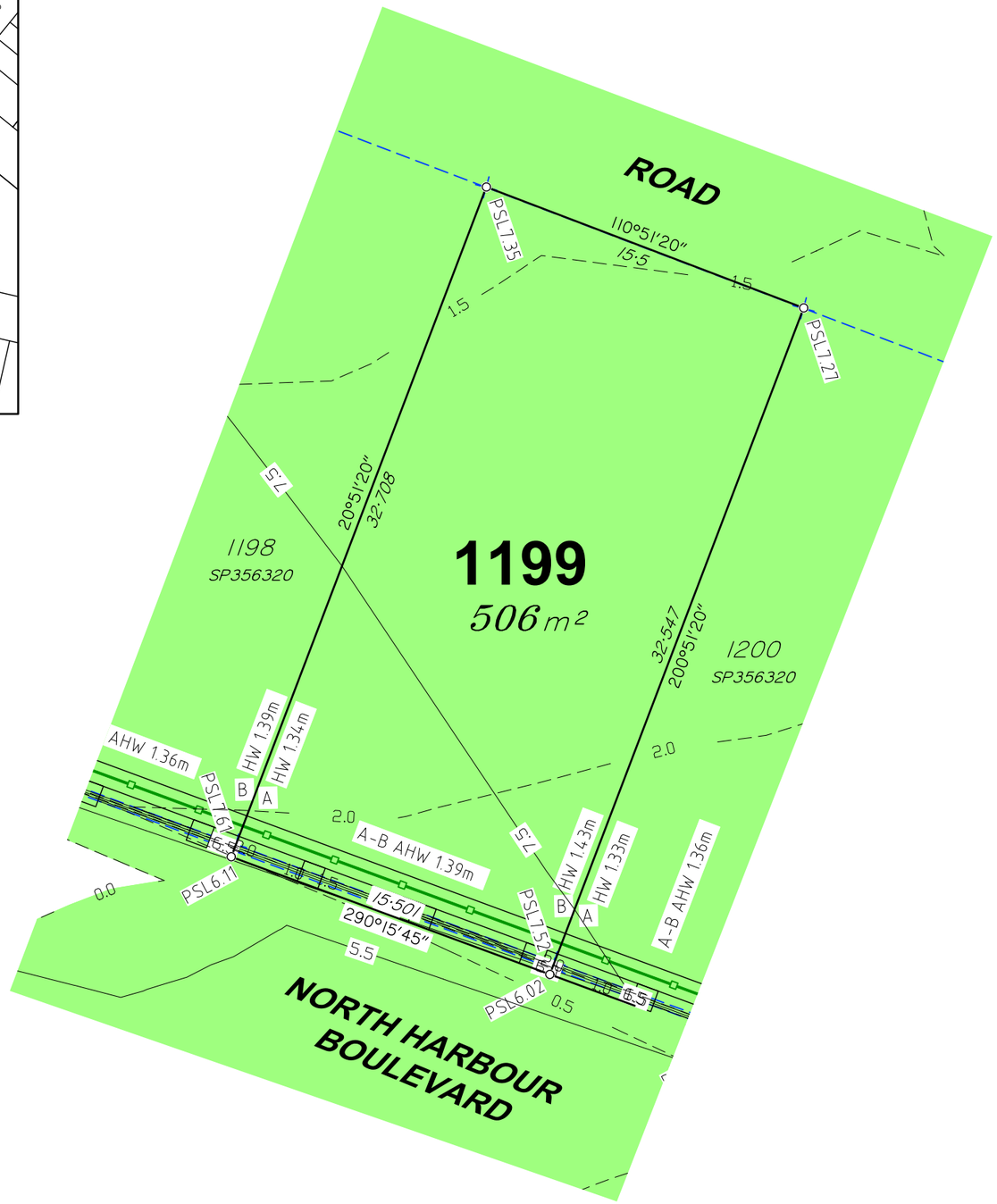

SURVEYORS
PLANNERS
DEVELOPMENT ADVISORS
JENSEN BOWERS
jensenbowers.com.au
Brisbane (Head Office)
59 Anderson Street, Fortitude Valley, Qld. 4006
PO Box 799, Spring Hill, Qld. 4004
T (07) 3852 1771
T.H. Jensen & Bowers Pty. Ltd. (Consulting Surveyors)
ABN. 52 010 872 607

© Copyright reserved to Jensen Bowers Group Consultants Pty Ltd

Associated Consultants

KN Consulting Engineers

Local Authority:	Moreton Bay City Council
Authority Ref. No:	DA/2024/2264
RP Description:	Cancelling Lot 9998
Locality:	Morayfield
Date of Survey:	N/A
Level Datum:	AHD (der)
Origin:	OPM 139507 (RL 6.31m)
Level Bk / Fld Bk:	Digital
Horizontal Datum:	MGA Zone 56
Contour Interval:	N/A

Scale

0 2.5 5 7.5m
1 : 250@A3 (Before Reduction)

Notes

This plan was produced for the exclusive use of North Harbour Holdings Pty Ltd.

It is to be used as an attachment under the Land Sales Act 1984 to sell freehold land off the plan. All dimensions and areas are subject to final registration of the survey plan.

The services, design contours and fill hatching shown hereon are from designs as supplied by KN Group Pty Ltd received 17.06.2025.

Disclaimer

Any licence, expressed or implied, to use this document for any purpose whatsoever is restricted to the terms of the agreement or implied agreement between Jensen Bowers and the instructing party.

Drawn:	Pineapple	Date:	25.06.2025
Surveyed:	N/A	Date:	N/A
Checked:	SM	Date:	25.06.2025
Approved:	SJM		

Issue	Description	Date	Appd.
A	Original Issue	25.06.25	SM
B	1189 & 1190 Walls added	18.07.25	SM

Client

North Harbour Holdings Pty Ltd

Stage 9
North Harbour Residential North

Disclosure Plan
Lot 1199 on SP356320

Drawing No.	Issue	Original Size
S-7550 - 1199	B	A3

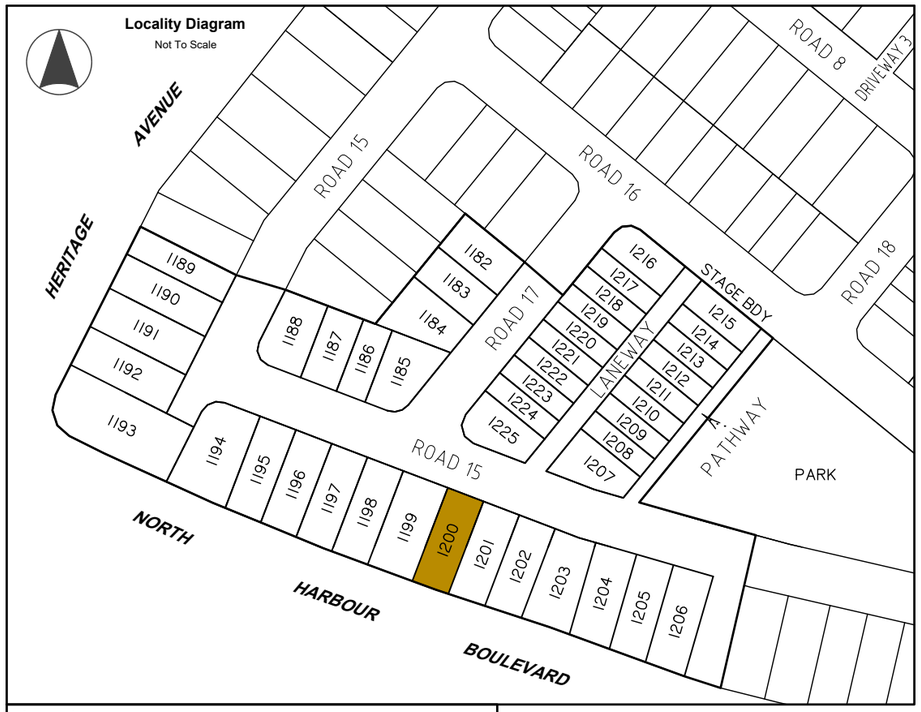

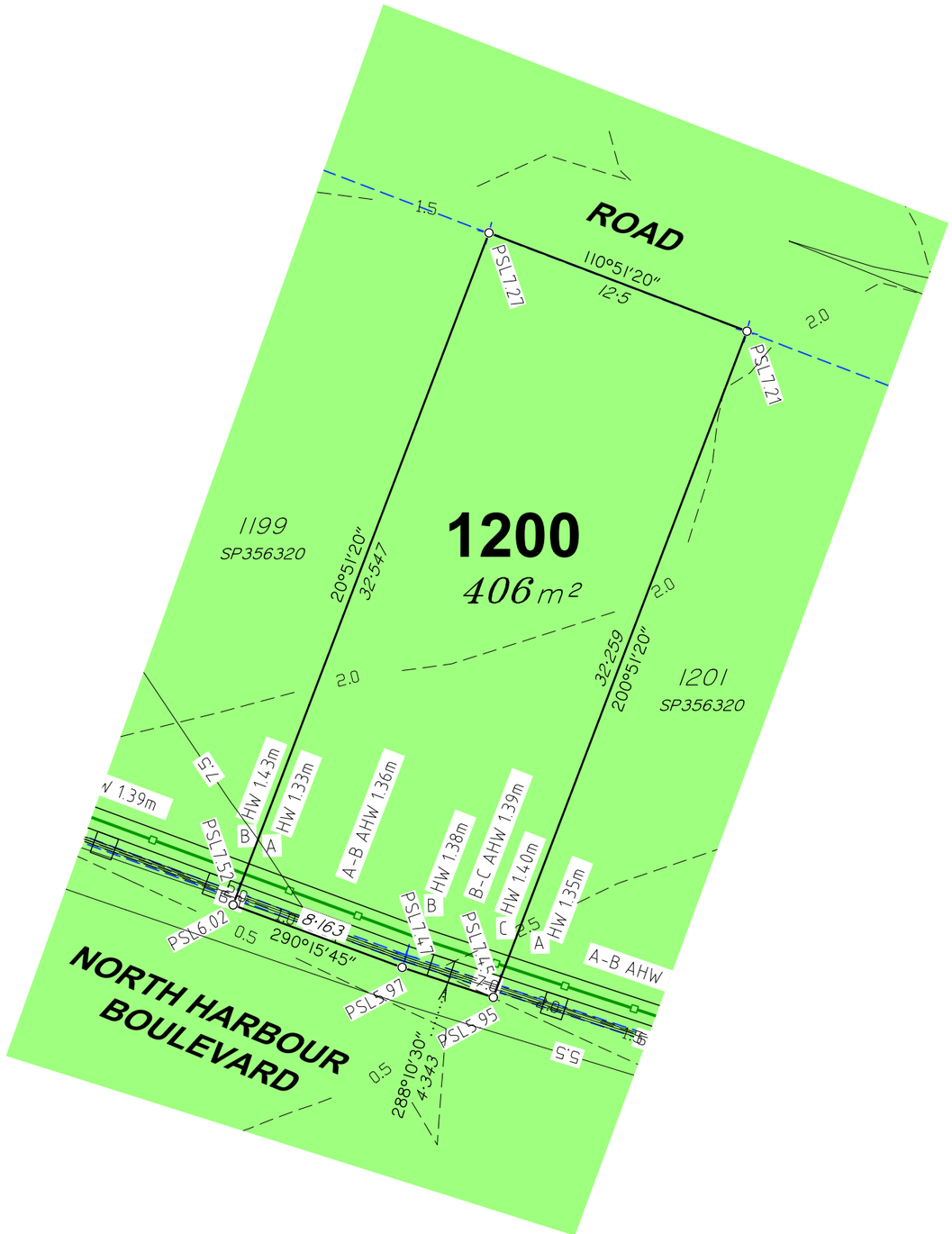

Legend

	Area of Fill
	Proposed New Allotment
PSL4·30	Proposed Surface Level
2.50	Proposed Surface Contour
+2.50	Proposed Fill Depth Contour
	Proposed Batter Line
HW 2.50	Proposed height of wall
AHW 2.50	Proposed Average height of wall
	Proposed Rock Retaining Wall
	Proposed Sleeper Retaining Wall
	Proposed Acoustic Barrier
//	Proposed Timber Fence

Allotment Description

This plan shows details of Proposed Allotment 1200 on SP356320 cancelling part of Lot 9998 on Proposed Reconfiguration Plans as approved by Moreton Bay City Council in accordance with Development Approval Number DA/2024/2264 dated 07.11.2024.

The Contractor shall complete all allotment earthwork operations in such a manner to allow an approved Geotechnical testing company's certification that site filling has been placed as Level 1 "Controlled Fill" in accordance with the provisions of Australian Standard AS 3798-2007.

The frequency of control testing shall be in accordance with the provisions of Table 8.1 of AS3798-2007.

Notes

1. This Diagram has been prepared for information purposes only and does not form part of any contract of sale.
2. This plan was prepared for the exclusive use of North Harbour Holdings Pty Ltd and their other professional advisors and is not to be used for any other purpose or by any other person or corporation.
3. North Harbour Holdings Pty Ltd and T.H. Jensen and Bowers Pty Ltd accept no responsibility for any loss or damage arising to any person or corporation who may use or rely on this plan in contravention of these terms.
4. The title boundaries shown on this diagram were not marked at the time this diagram was prepared and have been determined from calculated dimensions only and not by field survey.
5. Services shown hereon have been plotted from available records current at the time of preparation. The local authority and/or service provider should be contacted for 'As Constructed' information prior to any design and/or construction of any structure.
6. There can be variations between this design information and works as constructed. Field survey is required to confirm the actual location of services prior to design and construction of any house or structure.
7. Any Building Envelope shown may not take into consideration additional setback and clearance requirements that may be imposed by statutory and service authorities and their associated Acts and Legislation.
8. These notes form an integral part of this plan. If others use this information, they should be advised of its purpose and limitations.
9. This plan may not be reproduced unless these notes are included.

SURVEYORS
PLANNERS
DEVELOPMENT ADVISORS
JENSEN BOWERS
jensenbowers.com.au
Brisbane (Head Office)
59 Anderson Street, Fortitude Valley, Qld. 4006
PO Box 799, Spring Hill, Qld. 4004
T (07) 3852 1771
T.H. Jensen & Bowers Pty. Ltd. (Consulting Surveyors)
ABN. 52 010 872 607

© Copyright reserved to Jensen Bowers Group Consultants Pty Ltd

Associated Consultants

KN Consulting Engineers

Local Authority:	Moreton Bay City Council
Authority Ref. No:	DA/2024/2264
RP Description:	Cancelling Lot 9998

Locality:	Morayfield
Date of Survey:	N/A
Level Datum:	AHD (der)
Origin:	OPM 139507 (RL 6.31m)
Level Bk / Fld Bk:	Digital
Horizontal Datum:	MGA Zone 56
Contour Interval:	N/A

Scale

0 2.5 5 7.5m

1 : 250@A3 (Before Reduction)

Notes

This plan was produced for the exclusive use of North Harbour Holdings Pty Ltd.

It is to be used as an attachment under the Land Sales Act 1984 to sell freehold land off the plan. All dimensions and areas are subject to final registration of the survey plan.

The services, design contours and fill hatching shown hereon are from designs as supplied by KN Group Pty Ltd received 17.06.2025.

Disclaimer

Any licence, expressed or implied, to use this document for any purpose whatsoever is restricted to the terms of the agreement or implied agreement between Jensen Bowers and the instructing party.

Drawn:	Pineapple	Date:	25.06.2025
Surveyed:	N/A	Date:	N/A
Checked:	SM	Date:	25.06.2025

Approved:

SJM

Issue	Description	Date	Appd.
A	Original Issue	25.06.25	SM
B	1189 & 1190 Walls added	18.07.25	SM

Client

North Harbour Holdings Pty Ltd

Stage 9
North Harbour Residential North

Disclosure Plan
Lot 1200 on SP356320

Drawing No.	Issue	Original Size
S-7550 - 1200	B	A3

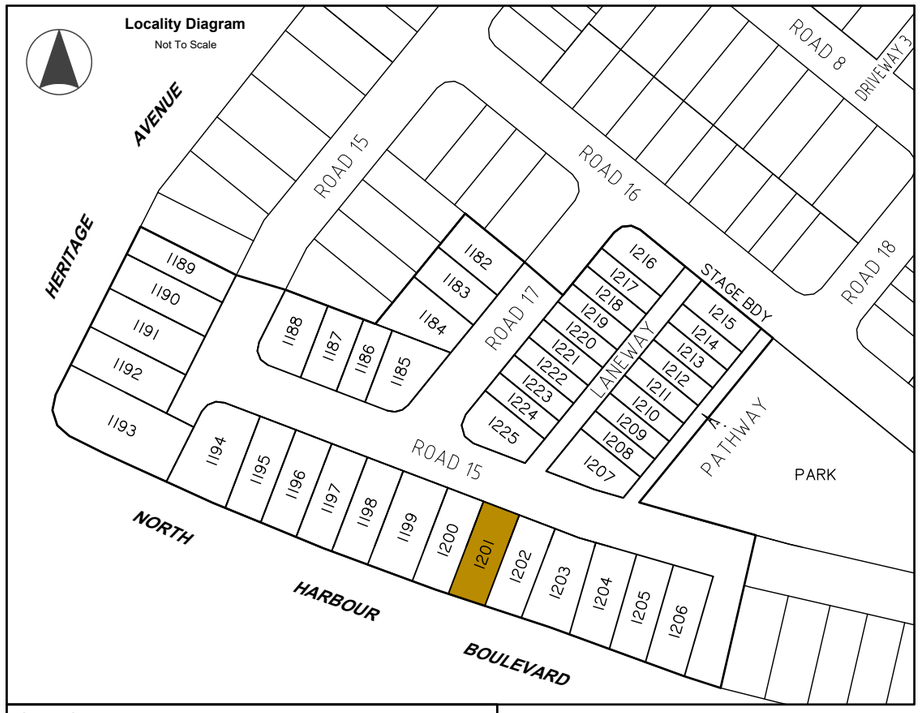

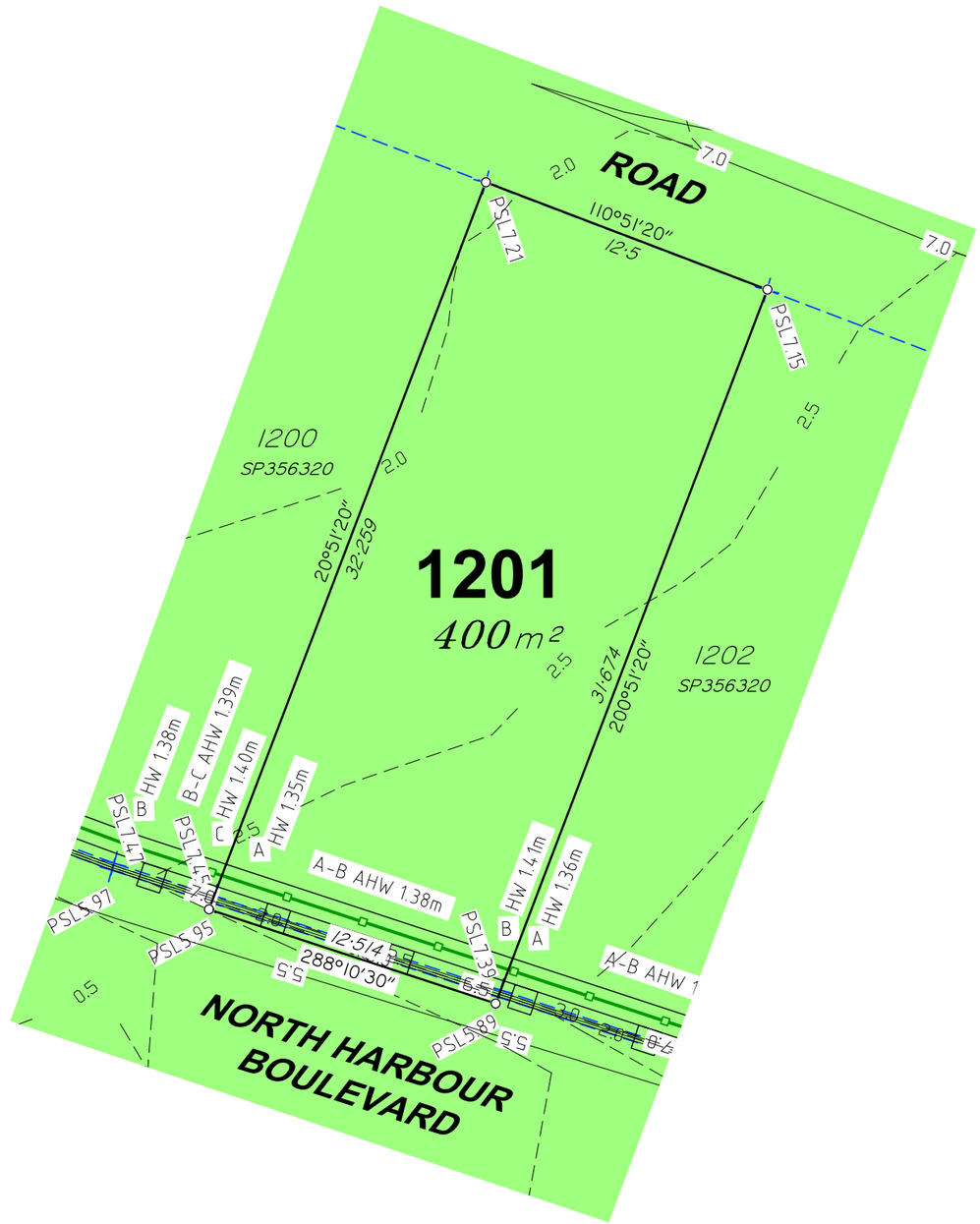

Legend

	Area of Fill
	Proposed New Allotment
PSL4·30	Proposed Surface Level
2.50	Proposed Surface Contour
+2.50	Proposed Fill Depth Contour
	Proposed Batter Line
HW 2.50	Proposed height of wall
AHW 2.50	Proposed Average height of wall
	Proposed Rock Retaining Wall
	Proposed Sleeper Retaining Wall
	Proposed Acoustic Barrier
//	Proposed Timber Fence

Allotment Description

This plan shows details of Proposed Allotment 1201 on SP356320 cancelling part of Lot 9998 on Proposed Reconfiguration Plans as approved by Moreton Bay City Council in accordance with Development Approval Number DA/2024/2264 dated 07.11.2024.

The Contractor shall complete all allotment earthwork operations in such a manner to allow an approved Geotechnical testing company's certification that site filling has been placed as Level 1 "Controlled Fill" in accordance with the provisions of Australian Standard AS 3798-2007.

The frequency of control testing shall be in accordance with the provisions of Table 8.1 of AS3798-2007.

Notes

1. This Diagram has been prepared for information purposes only and does not form part of any contract of sale.
2. This plan was prepared for the exclusive use of North Harbour Holdings Pty Ltd and their other professional advisors and is not to be used for any other purpose or by any other person or corporation.
3. North Harbour Holdings Pty Ltd and T.H. Jensen and Bowers Pty Ltd accept no responsibility for any loss or damage arising to any person or corporation who may use or rely on this plan in contravention of these terms.
4. The title boundaries shown on this diagram were not marked at the time this diagram was prepared and have been determined from calculated dimensions only and not by field survey.
5. Services shown hereon have been plotted from available records current at the time of preparation. The local authority and/or service provider should be contacted for 'As Constructed' information prior to any design and/or construction of any structure.
6. There can be variations between this design information and works as constructed. Field survey is required to confirm the actual location of services prior to design and construction of any house or structure.
7. Any Building Envelope shown may not take into consideration additional setback and clearance requirements that may be imposed by statutory and service authorities and their associated Acts and Legislation.
8. These notes form an integral part of this plan. If others use this information, they should be advised of its purpose and limitations.
9. This plan may not be reproduced unless these notes are included.

SURVEYORS
PLANNERS
DEVELOPMENT ADVISORS
JENSEN BOWERS
jensenbowers.com.au
Brisbane (Head Office)
59 Anderson Street, Fortitude Valley, Qld. 4006
PO Box 799, Spring Hill, Qld. 4004
T (07) 3852 1771
T.H. Jensen & Bowers Pty. Ltd. (Consulting Surveyors)
ABN. 52 010 872 607

© Copyright reserved to Jensen Bowers Group Consultants Pty Ltd

Associated Consultants

KN Consulting Engineers

Local Authority:	Moreton Bay City Council
Authority Ref. No:	DA/2024/2264
RP Description:	Cancelling Lot 9998

Locality:	Morayfield
Date of Survey:	N/A
Level Datum:	AHD (der)
Origin:	OPM 139507 (RL 6.31m)
Level Bk / Fld Bk:	Digital
Horizontal Datum:	MGA Zone 56
Contour Interval:	N/A

Scale

0 2.5 5 7.5m
1 : 250@A3 (Before Reduction)

Notes

This plan was produced for the exclusive use of North Harbour Holdings Pty Ltd.

It is to be used as an attachment under the Land Sales Act 1984 to sell freehold land off the plan. All dimensions and areas are subject to final registration of the survey plan.

The services, design contours and fill hatching shown hereon are from designs as supplied by KN Group Pty Ltd received 17.06.2025.

Disclaimer

Any licence, expressed or implied, to use this document for any purpose whatsoever is restricted to the terms of the agreement or implied agreement between Jensen Bowers and the instructing party.

Drawn:	Pineapple	Date:	25.06.2025
Surveyed:	N/A	Date:	N/A
Checked:	SM	Date:	25.06.2025

Approved:

SJM

Issue	Description	Date	Appd.
A	Original Issue	25.06.25	SM
B	1189 & 1190 Walls added	18.07.25	SM

Client

North Harbour Holdings Pty Ltd

Stage 9
North Harbour Residential North

Disclosure Plan
Lot 1201 on SP356320

Drawing No.	Issue	Original Size
S-7550 - 1201	B	A3

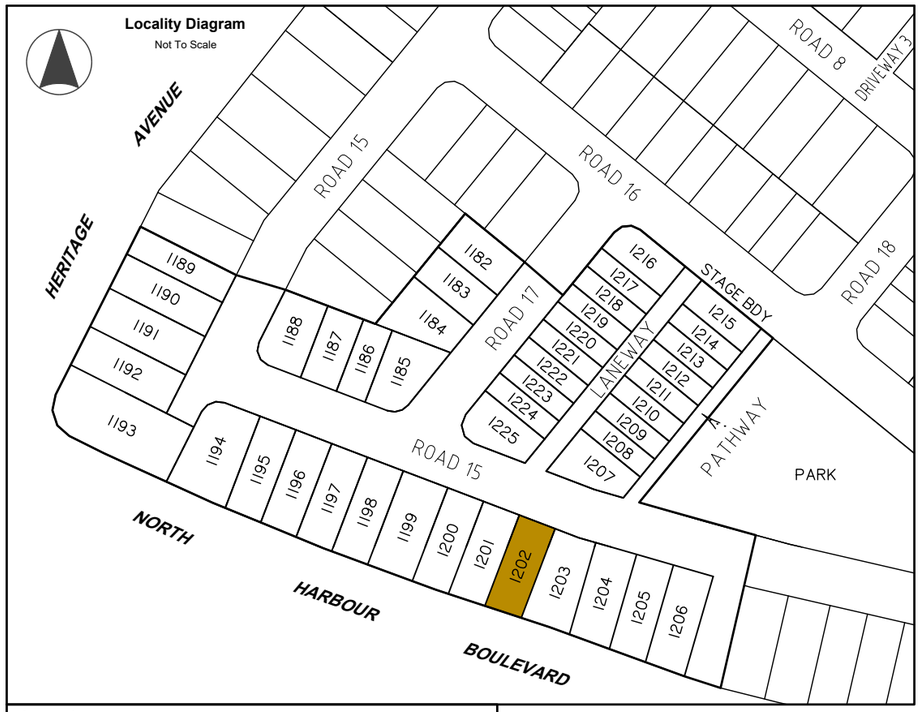

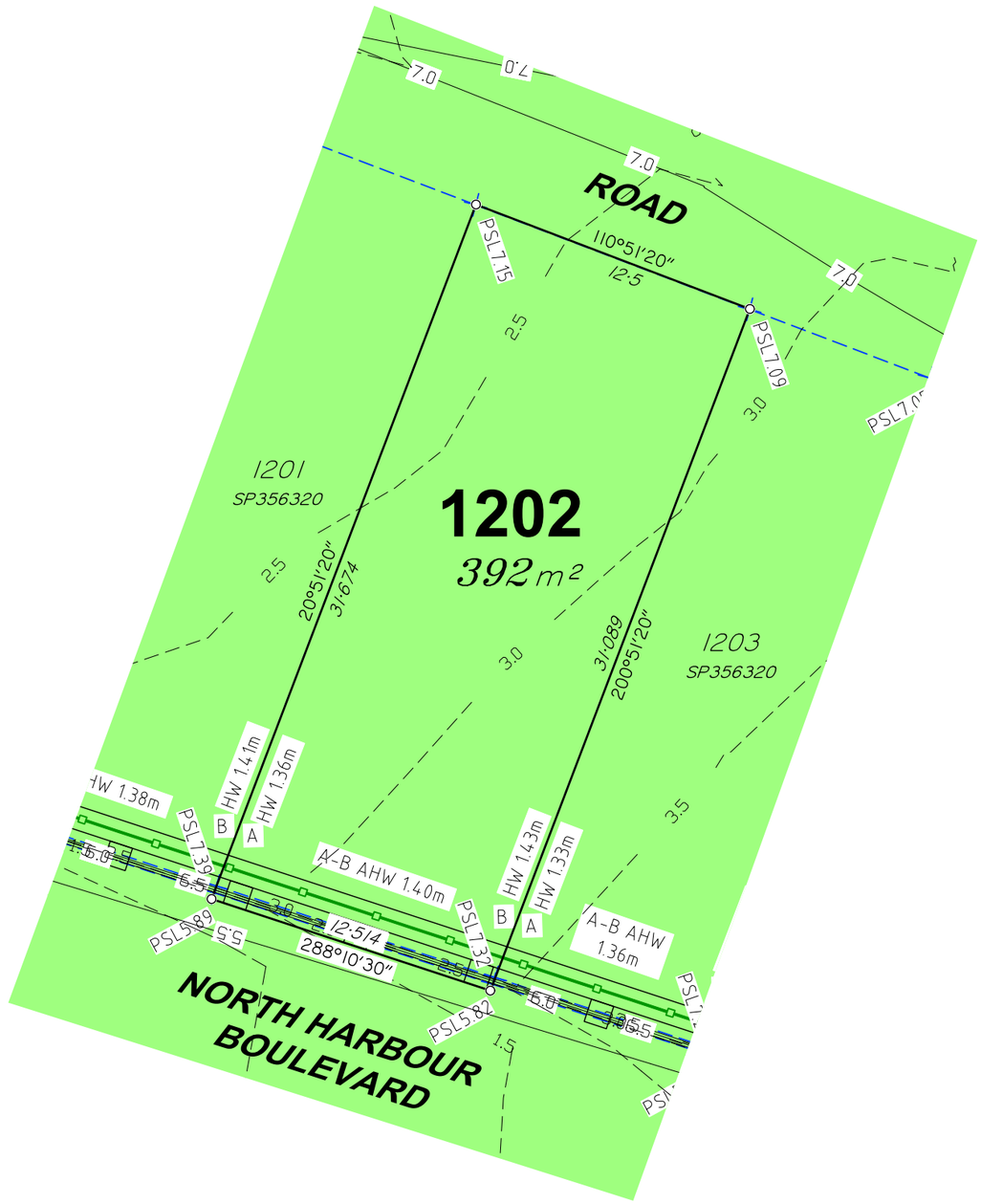

Legend

- Area of Fill
- Proposed New Allotment
- PSL4·30 — Proposed Surface Level
- 2.50 — Proposed Surface Contour
- +2.50 — Proposed Fill Depth Contour
- Proposed Batter Line
- HW 2.50 — Proposed height of wall
- AHW 2.50 — Proposed Average height of wall
- Proposed Rock Retaining Wall
- Proposed Sleeper Retaining Wall
- Proposed Acoustic Barrier
- Proposed Timber Fence

Allotment Description

This plan shows details of Proposed Allotment 1202 on SP356320 cancelling part of Lot 9998 on Proposed Reconfiguration Plans as approved by Moreton Bay City Council in accordance with Development Approval Number DA/2024/2264 dated 07.11.2024.

The Contractor shall complete all allotment earthwork operations in such a manner to allow an approved Geotechnical testing company's certification that site filling has been placed as Level 1 "Controlled Fill" in accordance with the provisions of Australian Standard AS 3798-2007.

The frequency of control testing shall be in accordance with the provisions of Table 8.1 of AS3798-2007.

Notes

1. This Diagram has been prepared for information purposes only and does not form part of any contract of sale.
2. This plan was prepared for the exclusive use of North Harbour Holdings Pty Ltd and their other professional advisors and is not to be used for any other purpose or by any other person or corporation.
3. North Harbour Holdings Pty Ltd and T.H. Jensen and Bowers Pty Ltd accept no responsibility for any loss or damage arising to any person or corporation who may use or rely on this plan in contravention of these terms.
4. The title boundaries shown on this diagram were not marked at the time this diagram was prepared and have been determined from calculated dimensions only and not by field survey.
5. Services shown hereon have been plotted from available records current at the time of preparation. The local authority and/or service provider should be contacted for 'As Constructed' information prior to any design and/or construction of any structure.
6. There can be variations between this design information and works as constructed. Field survey is required to confirm the actual location of services prior to design and construction of any house or structure.
7. Any Building Envelope shown may not take into consideration additional setback and clearance requirements that may be imposed by statutory and service authorities and their associated Acts and Legislation.
8. These notes form an integral part of this plan. If others use this information, they should be advised of its purpose and limitations.
9. This plan may not be reproduced unless these notes are included.

SURVEYORS
PLANNERS
DEVELOPMENT ADVISORS
JENSEN BOWERS
jensenbowers.com.au
Brisbane (Head Office)
59 Anderson Street, Fortitude Valley, Qld. 4006
PO Box 799, Spring Hill, Qld. 4004
T (07) 3852 1771
T.H. Jensen & Bowers Pty. Ltd. (Consulting Surveyors)
ABN. 52 010 872 607

© Copyright reserved to Jensen Bowers Group Consultants Pty Ltd

Associated Consultants

KN Consulting Engineers

Local Authority:	Moreton Bay City Council
Authority Ref. No:	DA/2024/2264
RP Description:	Cancelling Lot 9998

Locality:	Morayfield
Date of Survey:	N/A
Level Datum:	AHD (der)
Origin:	OPM 139507 (RL 6.31m)
Level Bk / Fld Bk:	Digital
Horizontal Datum:	MGA Zone 56
Contour Interval:	N/A

Scale

0 2.5 5 7.5m
1 : 250@A3 (Before Reduction)

Notes

This plan was produced for the exclusive use of North Harbour Holdings Pty Ltd.

It is to be used as an attachment under the Land Sales Act 1984 to sell freehold land off the plan. All dimensions and areas are subject to final registration of the survey plan.

The services, design contours and fill hatching shown hereon are from designs as supplied by KN Group Pty Ltd received 17.06.2025.

Disclaimer

Any licence, expressed or implied, to use this document for any purpose whatsoever is restricted to the terms of the agreement or implied agreement between Jensen Bowers and the instructing party.

Drawn:	Pineapple	Date:	25.06.2025
Surveyed:	N/A	Date:	N/A
Checked:	SM	Date:	25.06.2025
Approved:	SJM		

Issue	Description	Date	Appd.
A	Original Issue	25.06.25	SM
B	1189 & 1190 Walls added	18.07.25	SM

Client

North Harbour Holdings Pty Ltd

Stage 9
North Harbour Residential North

Disclosure Plan
Lot 1202 on SP356320

Drawing No.	Issue	Original Size
S-7550 - 1202	B	A3

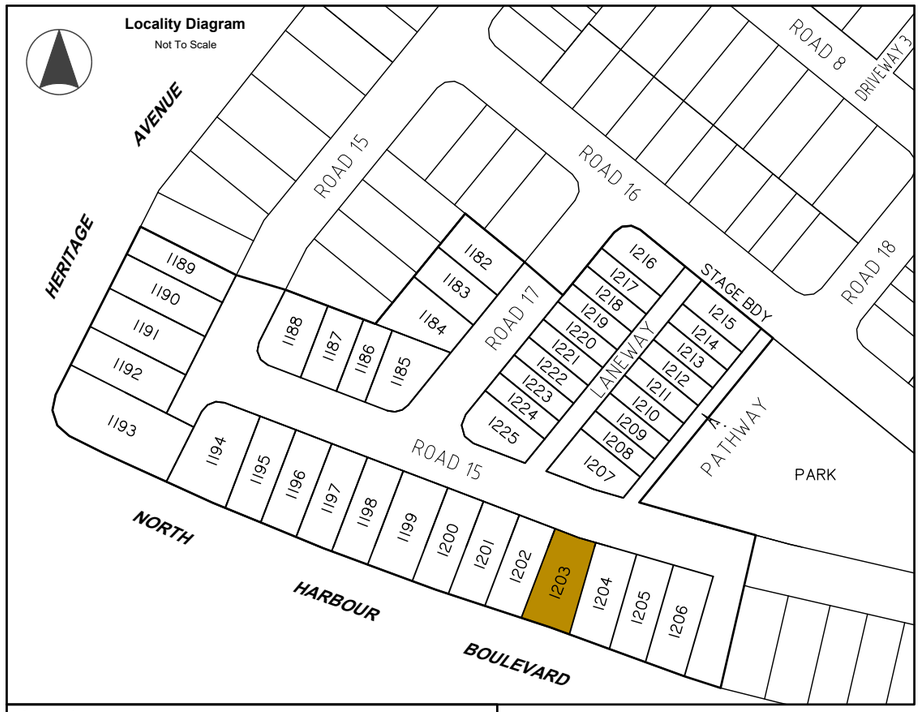

Legend

- Area of Fill
- Proposed New Allotment
- PSL4·30 — Proposed Surface Level
- 2.50 — Proposed Surface Contour
- +2.50 — Proposed Fill Depth Contour
- Proposed Batter Line
- HW 2.50 — Proposed height of wall
- AHW 2.50 — Proposed Average height of wall
- Proposed Rock Retaining Wall
- Proposed Sleeper Retaining Wall
- Proposed Acoustic Barrier
- Proposed Timber Fence

Allotment Description

This plan shows details of Proposed Allotment 1203 on SP356320 cancelling part of Lot 9998 on Proposed Reconfiguration Plans as approved by Moreton Bay City Council in accordance with Development Approval Number DA/2024/2264 dated 07.11.2024.

The Contractor shall complete all allotment earthwork operations in such a manner to allow an approved Geotechnical testing company's certification that site filling has been placed as Level 1 "Controlled Fill" in accordance with the provisions of Australian Standard AS 3798-2007.

The frequency of control testing shall be in accordance with the provisions of Table 8.1 of AS3798-2007.

Notes

1. This Diagram has been prepared for information purposes only and does not form part of any contract of sale.
2. This plan was prepared for the exclusive use of North Harbour Holdings Pty Ltd and their other professional advisors and is not to be used for any other purpose or by any other person or corporation.
3. North Harbour Holdings Pty Ltd and T.H. Jensen and Bowers Pty Ltd accept no responsibility for any loss or damage arising to any person or corporation who may use or rely on this plan in contravention of these terms.
4. The title boundaries shown on this diagram were not marked at the time this diagram was prepared and have been determined from calculated dimensions only and not by field survey.
5. Services shown hereon have been plotted from available records current at the time of preparation. The local authority and/or service provider should be contacted for 'As Constructed' information prior to any design and/or construction of any structure.
6. There can be variations between this design information and works as constructed. Field survey is required to confirm the actual location of services prior to design and construction of any house or structure.
7. Any Building Envelope shown may not take into consideration additional setback and clearance requirements that may be imposed by statutory and service authorities and their associated Acts and Legislation.
8. These notes form an integral part of this plan. If others use this information, they should be advised of its purpose and limitations.
9. This plan may not be reproduced unless these notes are included.

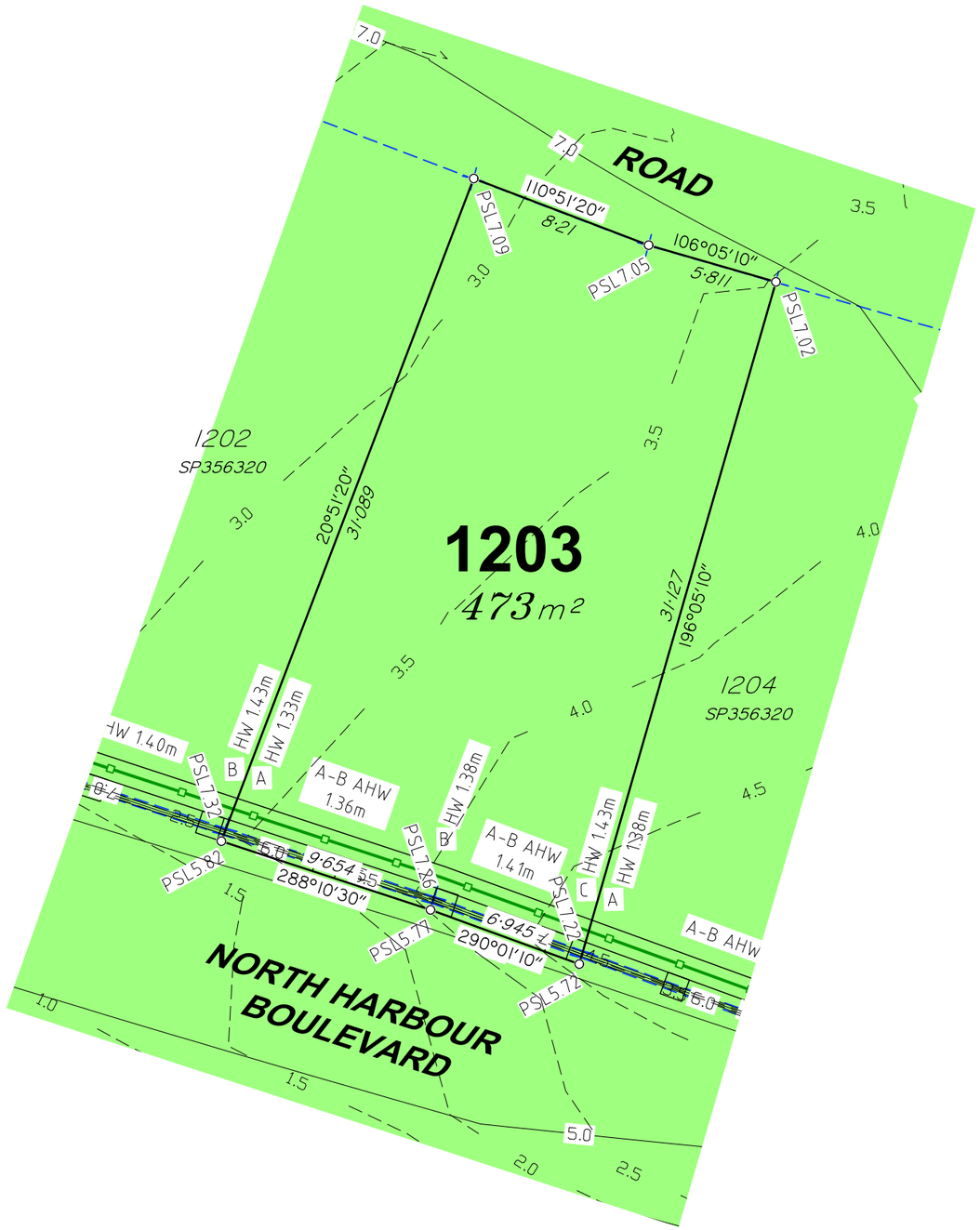

SURVEYORS
PLANNERS
DEVELOPMENT ADVISORS

JENSEN BOWERS

jensenbowers.com.au

Brisbane (Head Office)
59 Anderson Street, Fortitude Valley, Qld. 4006
PO Box 799, Spring Hill, Qld. 4004
T (07) 3852 1771

T.H. Jensen & Bowers Pty. Ltd. (Consulting Surveyors)
ABN. 52 010 872 607

© Copyright reserved to Jensen Bowers Group Consultants Pty Ltd

Associated Consultants

KN Consulting Engineers

Local Authority:	Moreton Bay City Council
Authority Ref. No:	DA/2024/2264
RP Description:	Cancelling Lot 9998

Locality:	Morayfield
Date of Survey:	N/A
Level Datum:	AHD (der)
Origin:	OPM 139507 (RL 6.31m)
Level Bk / Fld Bk:	Digital
Horizontal Datum:	MGA Zone 56
Contour Interval:	N/A

Scale

0 2.5 5 7.5m

1 : 250@A3 (Before Reduction)

Notes

This plan was produced for the exclusive use of North Harbour Holdings Pty Ltd.

It is to be used as an attachment under the Land Sales Act 1984 to sell freehold land off the plan. All dimensions and areas are subject to final registration of the survey plan.

The services, design contours and fill hatching shown hereon are from designs as supplied by KN Group Pty Ltd received 17.06.2025.

Disclaimer

Any licence, expressed or implied, to use this document for any purpose whatsoever is restricted to the terms of the agreement or implied agreement between Jensen Bowers and the instructing party.

Drawn:	Pineapple	Date:	25.06.2025
Surveyed:	N/A	Date:	N/A
Checked:	SM	Date:	25.06.2025

Approved:

SJM

Issue	Description	Date	Appd.
A	Original Issue	25.06.25	SM
B	1189 & 1190 Walls added	18.07.25	SM

Client

North Harbour Holdings Pty Ltd

Stage 9
North Harbour Residential North

Disclosure Plan
Lot 1203 on SP356320

Drawing No.	Issue	Original Size
S-7550 - 1203	B	A3

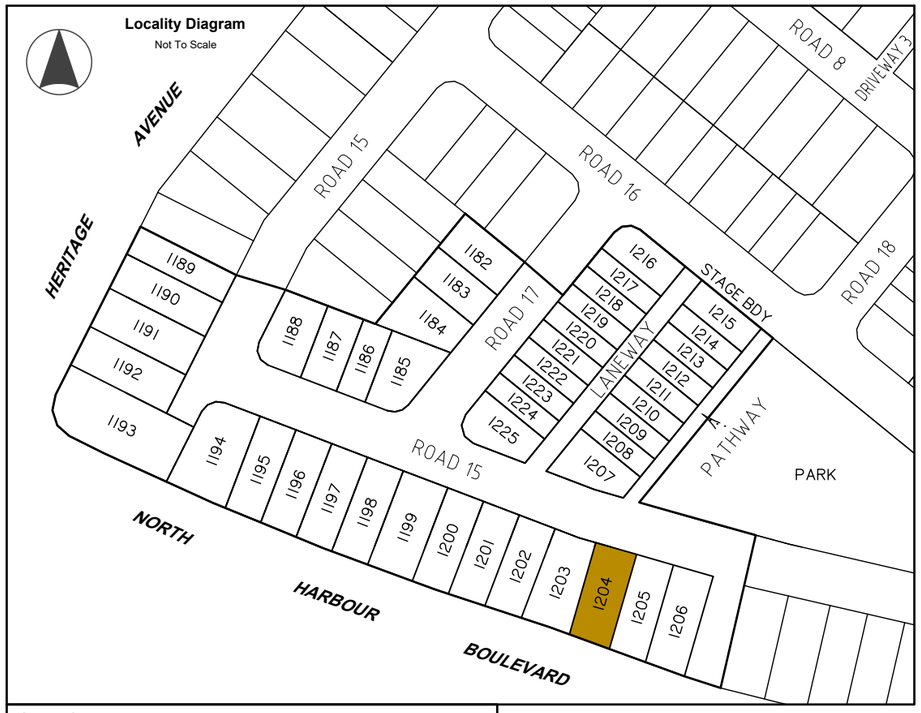

Legend

	Area of Fill
	Proposed New Allotment
PSL4·30	Proposed Surface Level
2.50	Proposed Surface Contour
+2.50	Proposed Fill Depth Contour
	Proposed Batter Line
HW 2.50	Proposed height of wall
AHW 2.50	Proposed Average height of wall
	Proposed Rock Retaining Wall
	Proposed Sleeper Retaining Wall
	Proposed Acoustic Barrier
//	Proposed Timber Fence

Allotment Description

This plan shows details of Proposed Allotment 1204 on SP356320 cancelling part of Lot 9998 on Proposed Reconfiguration Plans as approved by Moreton Bay City Council in accordance with Development Approval Number DA/2024/2264 dated 07.11.2024.

The Contractor shall complete all allotment earthwork operations in such a manner to allow an approved Geotechnical testing company's certification that site filling has been placed as Level 1 "Controlled Fill" in accordance with the provisions of Australian Standard AS 3798-2007.

The frequency of control testing shall be in accordance with the provisions of Table 8.1 of AS3798-2007.

Notes

1. This Diagram has been prepared for information purposes only and does not form part of any contract of sale.
2. This plan was prepared for the exclusive use of North Harbour Holdings Pty Ltd and their other professional advisors and is not to be used for any other purpose or by any other person or corporation.
3. North Harbour Holdings Pty Ltd and T.H. Jensen and Bowers Pty Ltd accept no responsibility for any loss or damage arising to any person or corporation who may use or rely on this plan in contravention of these terms.
4. The title boundaries shown on this diagram were not marked at the time this diagram was prepared and have been determined from calculated dimensions only and not by field survey.
5. Services shown hereon have been plotted from available records current at the time of preparation. The local authority and/or service provider should be contacted for 'As Constructed' information prior to any design and/or construction of any structure.
6. There can be variations between this design information and works as constructed. Field survey is required to confirm the actual location of services prior to design and construction of any house or structure.
7. Any Building Envelope shown may not take into consideration additional setback and clearance requirements that may be imposed by statutory and service authorities and their associated Acts and Legislation.
8. These notes form an integral part of this plan. If others use this information, they should be advised of its purpose and limitations.
9. This plan may not be reproduced unless these notes are included.

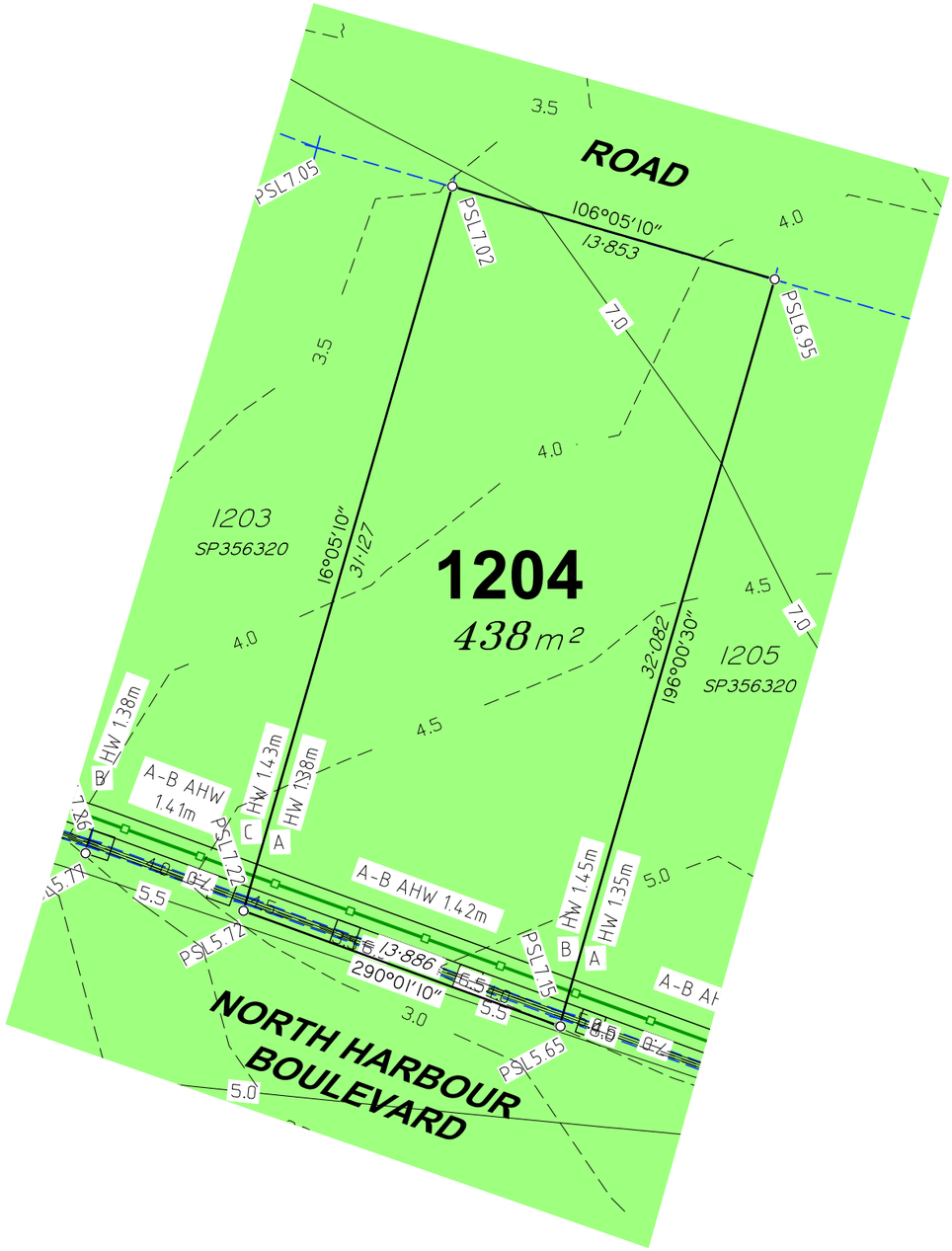

SURVEYORS
PLANNERS
DEVELOPMENT ADVISORS
JENSEN BOWERS
jensenbowers.com.au
Brisbane (Head Office)
59 Anderson Street, Fortitude Valley, Qld. 4006
PO Box 799, Spring Hill, Qld. 4004
T (07) 3852 1771
T.H. Jensen & Bowers Pty. Ltd. (Consulting Surveyors)
ABN. 52 010 872 607

© Copyright reserved to Jensen Bowers Group Consultants Pty Ltd

Associated Consultants

KN Consulting Engineers

Local Authority:	Moreton Bay City Council
Authority Ref. No:	DA/2024/2264
RP Description:	Cancelling Lot 9998

Locality:	Morayfield
Date of Survey:	N/A
Level Datum:	AHD (der)
Origin:	OPM 139507 (RL 6.31m)
Level Bk / Fld Bk:	Digital
Horizontal Datum:	MGA Zone 56
Contour Interval:	N/A

Scale

0 2.5 5 7.5m

1 : 250@A3 (Before Reduction)

Notes

This plan was produced for the exclusive use of North Harbour Holdings Pty Ltd.

It is to be used as an attachment under the Land Sales Act 1984 to sell freehold land off the plan. All dimensions and areas are subject to final registration of the survey plan.

The services, design contours and fill hatching shown hereon are from designs as supplied by KN Group Pty Ltd received 17.06.2025.

Disclaimer

Any licence, expressed or implied, to use this document for any purpose whatsoever is restricted to the terms of the agreement or implied agreement between Jensen Bowers and the instructing party.

Drawn:	Pineapple	Date:	25.06.2025
Surveyed:	N/A	Date:	N/A
Checked:	SM	Date:	25.06.2025

Approved:

SJM

Issue	Description	Date	Appd.
A	Original Issue	25.06.25	SM
B	1189 & 1190 Walls added	18.07.25	SM

Client

North Harbour Holdings Pty Ltd

Stage 9
North Harbour
Residential North

Disclosure Plan
Lot 1204 on SP356320

Drawing No.	Issue	Original Size
S-7550 - 1204	B	A3

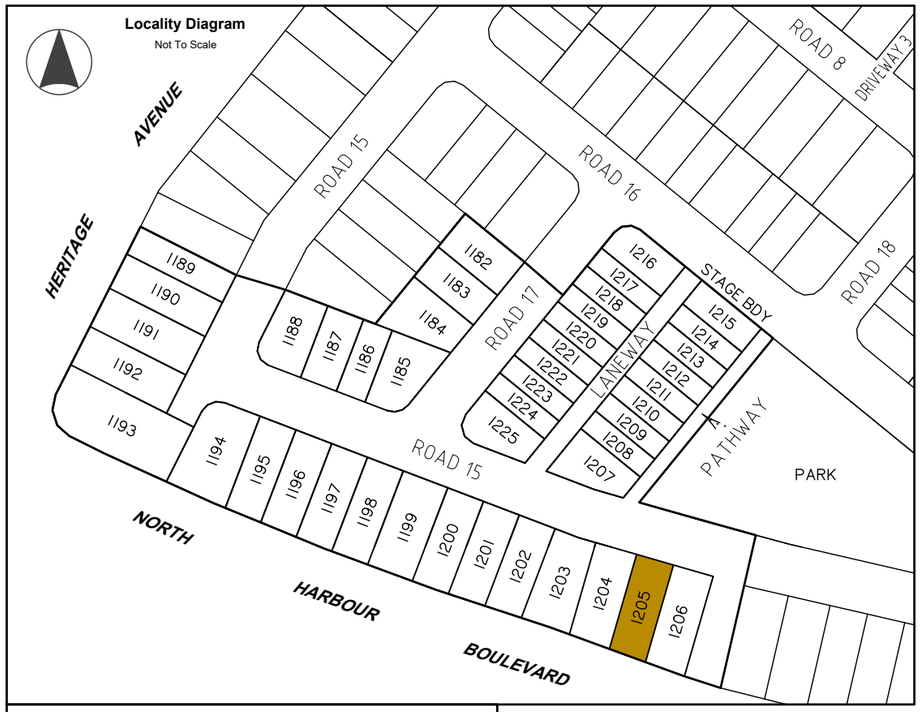

Legend

	Area of Fill
	Proposed New Allotment
PSL4·30	Proposed Surface Level
2.50	Proposed Surface Contour
+2.50	Proposed Fill Depth Contour
	Proposed Batter Line
HW 2.50	Proposed height of wall
AHW 2.50	Proposed Average height of wall
	Proposed Rock Retaining Wall
	Proposed Sleeper Retaining Wall
	Proposed Acoustic Barrier
//	Proposed Timber Fence

Allotment Description

This plan shows details of Proposed Allotment 1205 on SP356320 cancelling part of Lot 9998 on Proposed Reconfiguration Plans as approved by Moreton Bay City Council in accordance with Development Approval Number DA/2024/2264 dated 07.11.2024.

The Contractor shall complete all allotment earthwork operations in such a manner to allow an approved Geotechnical testing company's certification that site filling has been placed as Level 1 "Controlled Fill" in accordance with the provisions of Australian Standard AS 3798-2007.

The frequency of control testing shall be in accordance with the provisions of Table 8.1 of AS3798-2007.

Notes

1. This Diagram has been prepared for information purposes only and does not form part of any contract of sale.
2. This plan was prepared for the exclusive use of North Harbour Holdings Pty Ltd and their other professional advisors and is not to be used for any other purpose or by any other person or corporation.
3. North Harbour Holdings Pty Ltd and T.H. Jensen and Bowers Pty Ltd accept no responsibility for any loss or damage arising to any person or corporation who may use or rely on this plan in contravention of these terms.
4. The title boundaries shown on this diagram were not marked at the time this diagram was prepared and have been determined from calculated dimensions only and not by field survey.
5. Services shown hereon have been plotted from available records current at the time of preparation. The local authority and/or service provider should be contacted for 'As Constructed' information prior to any design and/or construction of any structure.
6. There can be variations between this design information and works as constructed. Field survey is required to confirm the actual location of services prior to design and construction of any house or structure.
7. Any Building Envelope shown may not take into consideration additional setback and clearance requirements that may be imposed by statutory and service authorities and their associated Acts and Legislation.
8. These notes form an integral part of this plan. If others use this information, they should be advised of its purpose and limitations.
9. This plan may not be reproduced unless these notes are included.

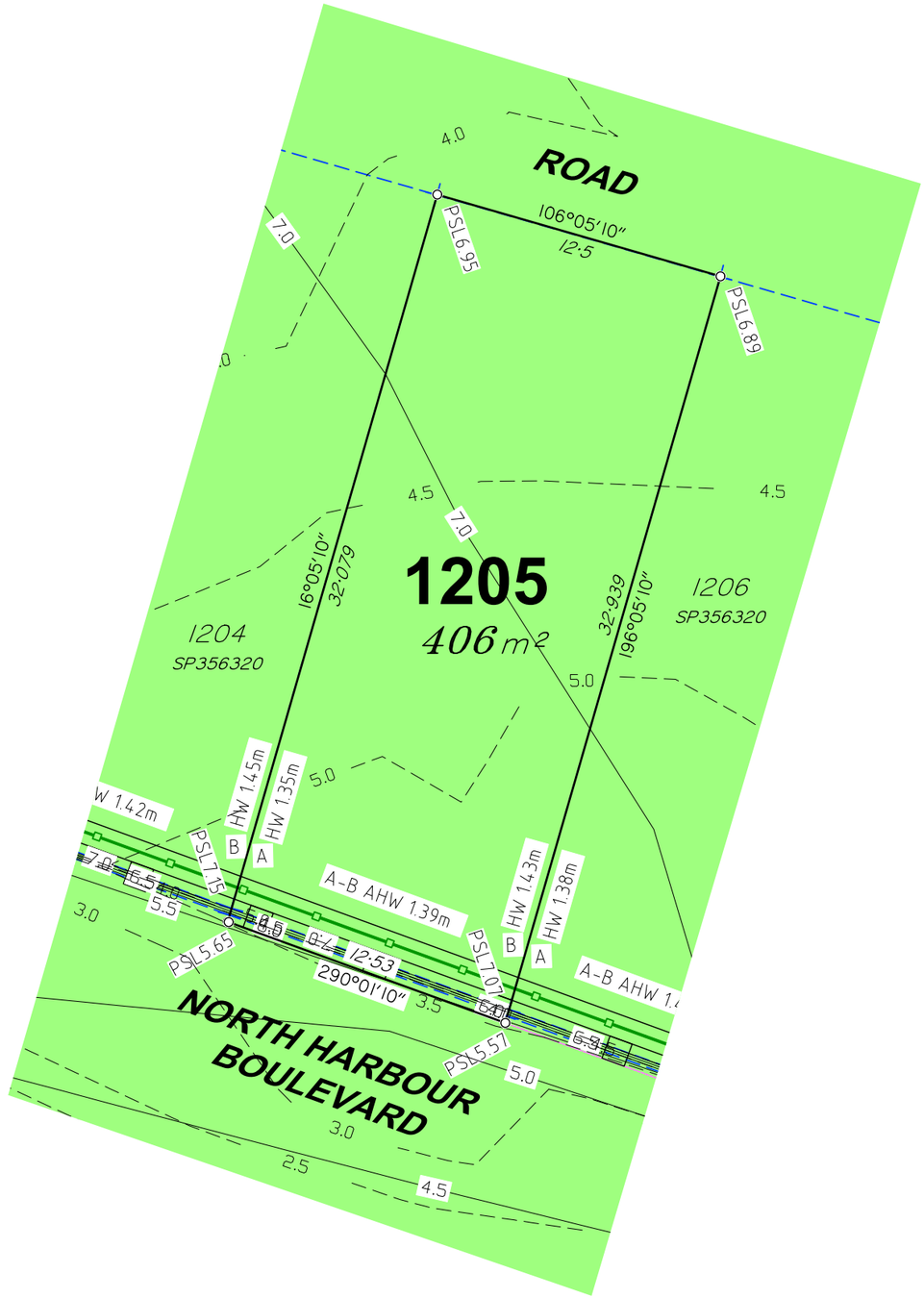

SURVEYORS
PLANNERS
DEVELOPMENT ADVISORS

JENSEN BOWERS

jensenbowers.com.au

Brisbane (Head Office)
59 Anderson Street, Fortitude Valley, Qld. 4006
PO Box 799, Spring Hill, Qld. 4004
T (07) 3852 1771

T.H. Jensen & Bowers Pty. Ltd. (Consulting Surveyors)
ABN. 52 010 872 607

© Copyright reserved to Jensen Bowers Group Consultants Pty Ltd

Associated Consultants

KN Consulting Engineers

Local Authority:	Moreton Bay City Council
Authority Ref. No:	DA/2024/2264
RP Description:	Cancelling Lot 9998

Locality:	Morayfield
Date of Survey:	N/A
Level Datum:	AHD (der)
Origin:	OPM 139507 (RL 6.31m)
Level Bk / Fld Bk:	Digital
Horizontal Datum:	MGA Zone 56
Contour Interval:	N/A

Scale

0 2.5 5 7.5m

1 : 250@A3 (Before Reduction)

Notes

This plan was produced for the exclusive use of North Harbour Holdings Pty Ltd.

It is to be used as an attachment under the Land Sales Act 1984 to sell freehold land off the plan. All dimensions and areas are subject to final registration of the survey plan.

The services, design contours and fill hatching shown hereon are from designs as supplied by KN Group Pty Ltd received 17.06.2025.

Disclaimer

Any licence, expressed or implied, to use this document for any purpose whatsoever is restricted to the terms of the agreement or implied agreement between Jensen Bowers and the instructing party.

Drawn:	Pineapple	Date:	25.06.2025
Surveyed:	N/A	Date:	N/A
Checked:	SM	Date:	25.06.2025

Approved:

SJM

Issue	Description	Date	Appd.
A	Original Issue	25.06.25	SM
B	1189 & 1190 Walls added	18.07.25	SM

Client

North Harbour Holdings Pty Ltd

Stage 9
North Harbour Residential North

Disclosure Plan
Lot 1205 on SP356320

Drawing No.	Issue	Original Size
S-7550 - 1205	B	A3

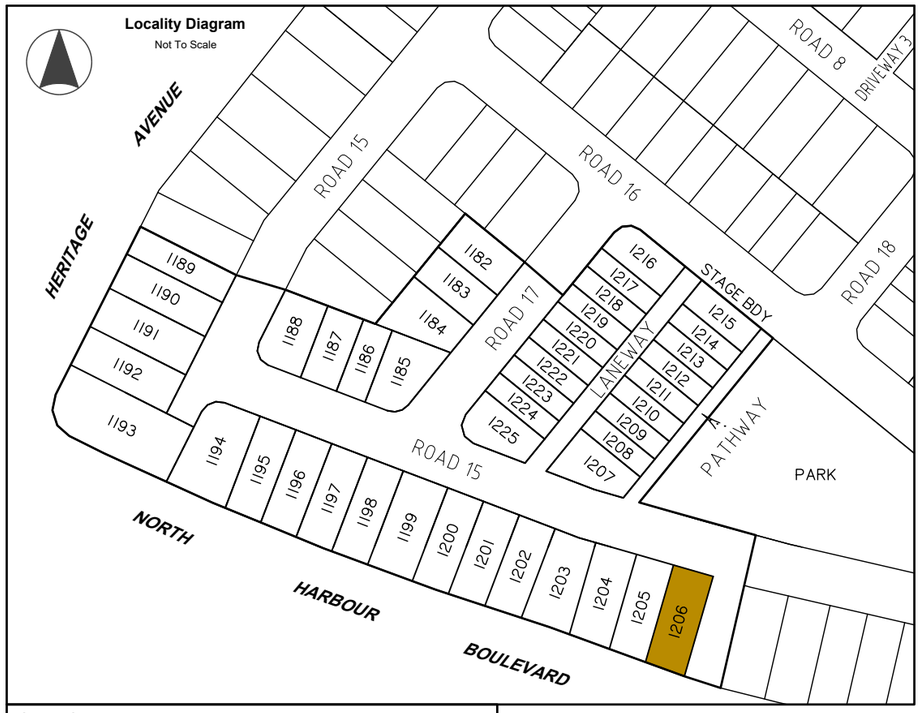

Legend

- Area of Fill
- Proposed New Allotment
- PSL4·30 — Proposed Surface Level
- 2.50 — Proposed Surface Contour
- +2.50 — Proposed Fill Depth Contour
- Proposed Batter Line
- HW 2.50 — Proposed height of wall
- AHW 2.50 — Proposed Average height of wall
- Proposed Rock Retaining Wall
- Proposed Sleeper Retaining Wall
- Proposed Acoustic Barrier
- Proposed Timber Fence

Allotment Description

This plan shows details of Proposed Allotment 1206 on SP356320 cancelling part of Lot 9998 on Proposed Reconfiguration Plans as approved by Moreton Bay City Council in accordance with Development Approval Number DA/2024/2264 dated 07.11.2024.

The Contractor shall complete all allotment earthwork operations in such a manner to allow an approved Geotechnical testing company's certification that site filling has been placed as Level 1 "Controlled Fill" in accordance with the provisions of Australian Standard AS 3798-2007.

The frequency of control testing shall be in accordance with the provisions of Table 8.1 of AS3798-2007.

Notes

1. This Diagram has been prepared for information purposes only and does not form part of any contract of sale.
2. This plan was prepared for the exclusive use of North Harbour Holdings Pty Ltd and their other professional advisors and is not to be used for any other purpose or by any other person or corporation.
3. North Harbour Holdings Pty Ltd and T.H. Jensen and Bowers Pty Ltd accept no responsibility for any loss or damage arising to any person or corporation who may use or rely on this plan in contravention of these terms.
4. The title boundaries shown on this diagram were not marked at the time this diagram was prepared and have been determined from calculated dimensions only and not by field survey.
5. Services shown hereon have been plotted from available records current at the time of preparation. The local authority and/or service provider should be contacted for 'As Constructed' information prior to any design and/or construction of any structure.
6. There can be variations between this design information and works as constructed. Field survey is required to confirm the actual location of services prior to design and construction of any house or structure.
7. Any Building Envelope shown may not take into consideration additional setback and clearance requirements that may be imposed by statutory and service authorities and their associated Acts and Legislation.
8. These notes form an integral part of this plan. If others use this information, they should be advised of its purpose and limitations.
9. This plan may not be reproduced unless these notes are included.

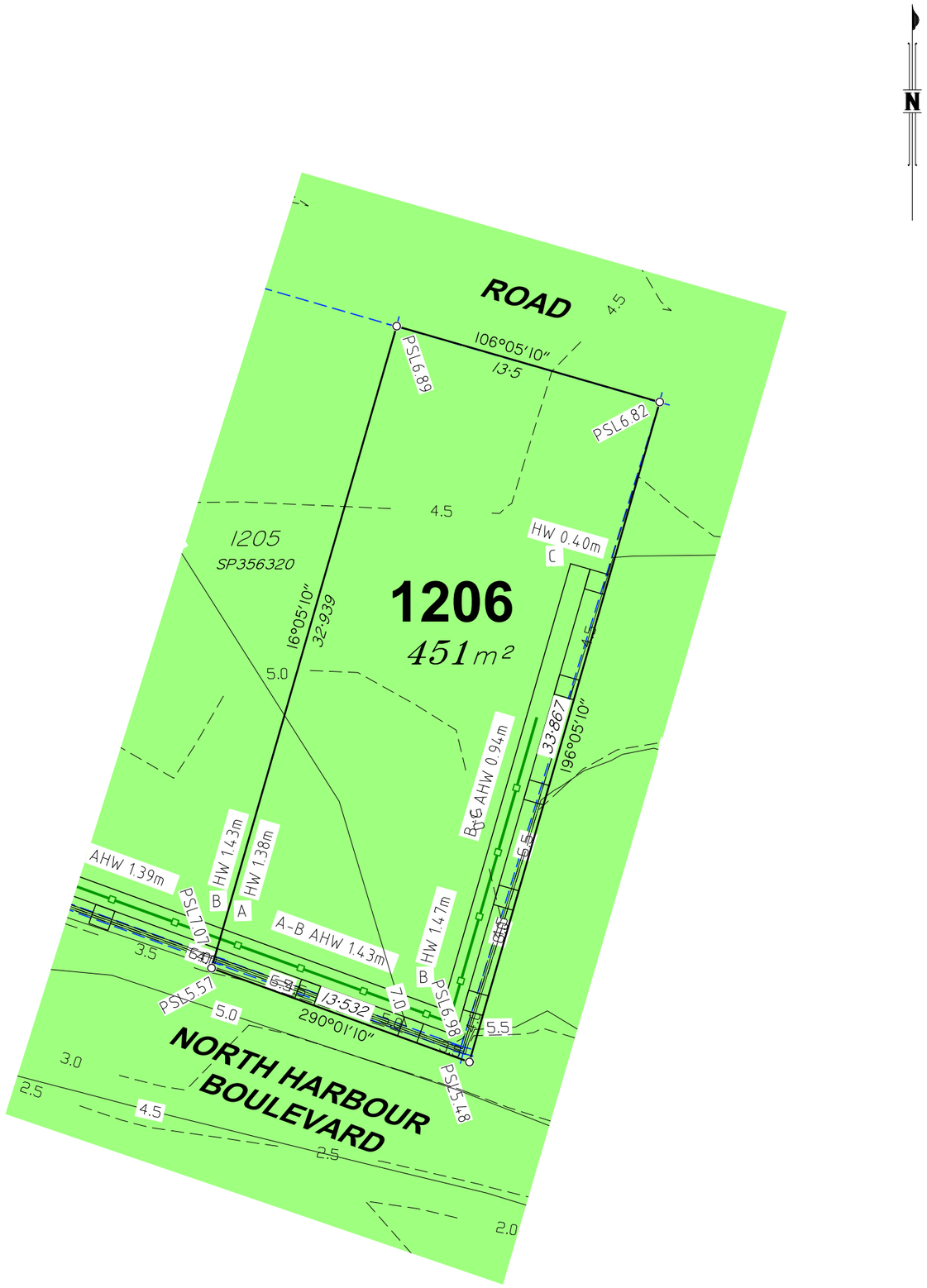

SURVEYORS
PLANNERS
DEVELOPMENT ADVISORS
JENSEN BOWERS
jensenbowers.com.au
Brisbane (Head Office)
59 Anderson Street, Fortitude Valley, Qld. 4006
PO Box 799, Spring Hill, Qld. 4004
T (07) 3852 1771
T.H. Jensen & Bowers Pty. Ltd. (Consulting Surveyors)
ABN. 52 010 872 607

© Copyright reserved to Jensen Bowers Group Consultants Pty Ltd

Associated Consultants

KN Consulting Engineers

Local Authority:	Moreton Bay City Council
Authority Ref. No:	DA/2024/2264
RP Description:	Cancelling Lot 9998

Locality:	Morayfield
Date of Survey:	N/A
Level Datum:	AHD (der)
Origin:	OPM 139507 (RL 6.31m)
Level Bk / Fld Bk:	Digital
Horizontal Datum:	MGA Zone 56
Contour Interval:	N/A

Scale

0 2.5 5 7.5m
1 : 250@A3 (Before Reduction)

Notes

This plan was produced for the exclusive use of North Harbour Holdings Pty Ltd.

It is to be used as an attachment under the Land Sales Act 1984 to sell freehold land off the plan. All dimensions and areas are subject to final registration of the survey plan.

The services, design contours and fill hatching shown hereon are from designs as supplied by KN Group Pty Ltd received 17.06.2025.

Disclaimer

Any licence, expressed or implied, to use this document for any purpose whatsoever is restricted to the terms of the agreement or implied agreement between Jensen Bowers and the instructing party.

Drawn:	Pineapple	Date:	25.06.2025
Surveyed:	N/A	Date:	N/A
Checked:	SM	Date:	25.06.2025

Approved:

SJM

Issue	Description	Date	Appd.
A	Original Issue	25.06.25	SM
B	1189 & 1190 Walls added	18.07.25	SM

Client

North Harbour Holdings Pty Ltd

Stage 9
North Harbour Residential North

Disclosure Plan
Lot 1206 on SP356320

Drawing No.	Issue	Original Size
S-7550 - 1206	B	A3

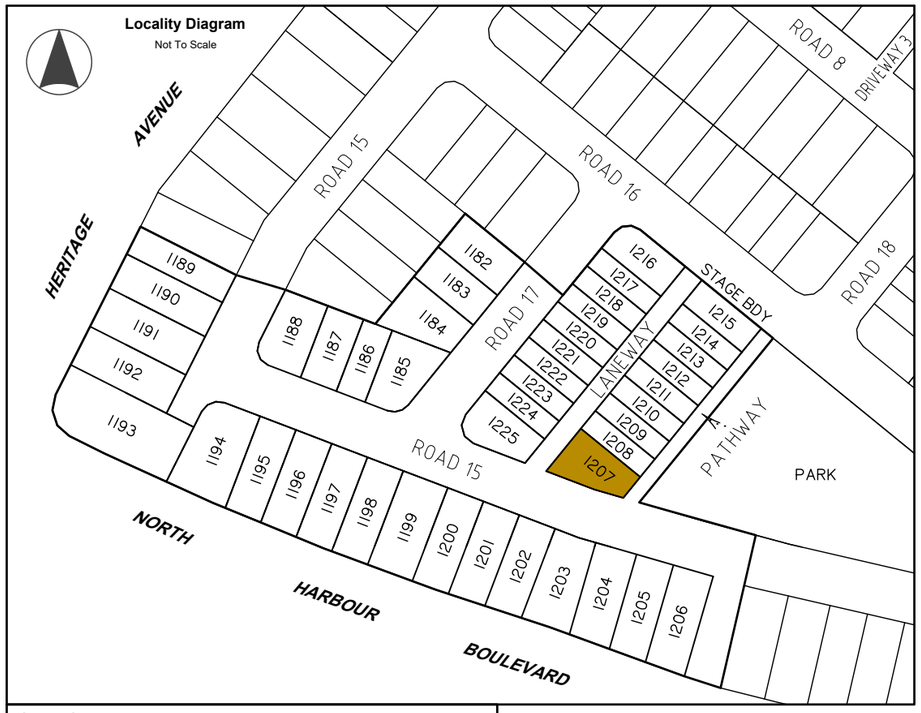

Legend

- Area of Fill
- Proposed New Allotment
- PSL4·30 — Proposed Surface Level
- 2.50 — Proposed Surface Contour
- +2.50 — Proposed Fill Depth Contour
- Proposed Batter Line
- HW 2.50 — Proposed height of wall
- AHW 2.50 — Proposed Average height of wall
- Proposed Rock Retaining Wall
- Proposed Sleeper Retaining Wall
- Proposed Acoustic Barrier
- Proposed Timber Fence

Allotment Description

This plan shows details of Proposed Allotment 1207 on SP356320 cancelling part of Lot 9998 on Proposed Reconfiguration Plans as approved by Moreton Bay City Council in accordance with Development Approval Number DA/2024/2264 dated 07.11.2024.

The Contractor shall complete all allotment earthwork operations in such a manner to allow an approved Geotechnical testing company's certification that site filling has been placed as Level 1 "Controlled Fill" in accordance with the provisions of Australian Standard AS 3798-2007.

The frequency of control testing shall be in accordance with the provisions of Table 8.1 of AS3798-2007.

Notes

1. This Diagram has been prepared for information purposes only and does not form part of any contract of sale.
2. This plan was prepared for the exclusive use of North Harbour Holdings Pty Ltd and their other professional advisors and is not to be used for any other purpose or by any other person or corporation.
3. North Harbour Holdings Pty Ltd and T.H. Jensen and Bowers Pty Ltd accept no responsibility for any loss or damage arising to any person or corporation who may use or rely on this plan in contravention of these terms.
4. The title boundaries shown on this diagram were not marked at the time this diagram was prepared and have been determined from calculated dimensions only and not by field survey.
5. Services shown hereon have been plotted from available records current at the time of preparation. The local authority and/or service provider should be contacted for 'As Constructed' information prior to any design and/or construction of any structure.
6. There can be variations between this design information and works as constructed. Field survey is required to confirm the actual location of services prior to design and construction of any house or structure.
7. Any Building Envelope shown may not take into consideration additional setback and clearance requirements that may be imposed by statutory and service authorities and their associated Acts and Legislation.
8. These notes form an integral part of this plan. If others use this information, they should be advised of its purpose and limitations.
9. This plan may not be reproduced unless these notes are included.

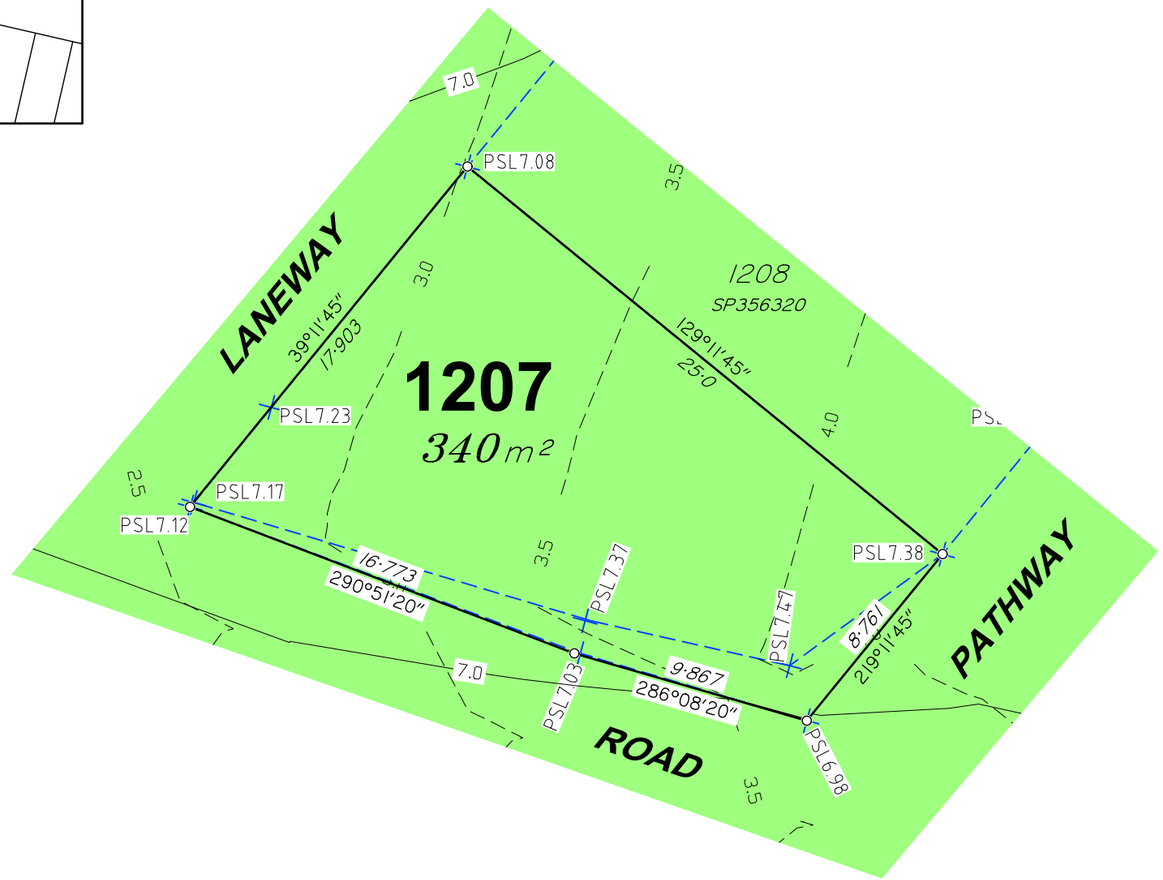

SURVEYORS
PLANNERS
DEVELOPMENT ADVISORS
JENSEN BOWERS
jensenbowers.com.au
Brisbane (Head Office)
59 Anderson Street, Fortitude Valley, Qld. 4006
PO Box 799, Spring Hill, Qld. 4004
T (07) 3852 1771
T.H. Jensen & Bowers Pty. Ltd. (Consulting Surveyors)
ABN. 52 010 872 607

© Copyright reserved to Jensen Bowers Group Consultants Pty Ltd

Associated Consultants

KN Consulting Engineers

Local Authority:	Moreton Bay City Council
Authority Ref. No:	DA/2024/2264
RP Description:	Cancelling Lot 9998
Locality:	Morayfield
Date of Survey:	N/A
Level Datum:	AHD (der)
Origin:	OPM 139507 (RL 6.31m)
Level Bk / Fld Bk:	Digital
Horizontal Datum:	MGA Zone 56
Contour Interval:	N/A

Scale

0 2.5 5 7.5m
1 : 250@A3 (Before Reduction)

Notes

This plan was produced for the exclusive use of North Harbour Holdings Pty Ltd.

It is to be used as an attachment under the Land Sales Act 1984 to sell freehold land off the plan. All dimensions and areas are subject to final registration of the survey plan.

The services, design contours and fill hatching shown hereon are from designs as supplied by KN Group Pty Ltd received 17.06.2025.

Disclaimer

Any licence, expressed or implied, to use this document for any purpose whatsoever is restricted to the terms of the agreement or implied agreement between Jensen Bowers and the instructing party.

Drawn:	Pineapple	Date:	25.06.2025
Surveyed:	N/A	Date:	N/A
Checked:	SM	Date:	25.06.2025
Approved:	SJM		

Issue	Description	Date	Appd.
A	Original Issue	25.06.25	SM
B	1189 & 1190 Walls added	18.07.25	SM

Client

North Harbour Holdings Pty Ltd

Stage 9
North Harbour Residential North

Disclosure Plan
Lot 1207 on SP356320

Drawing No.	Issue	Original Size
S-7550 - 1207	B	A3

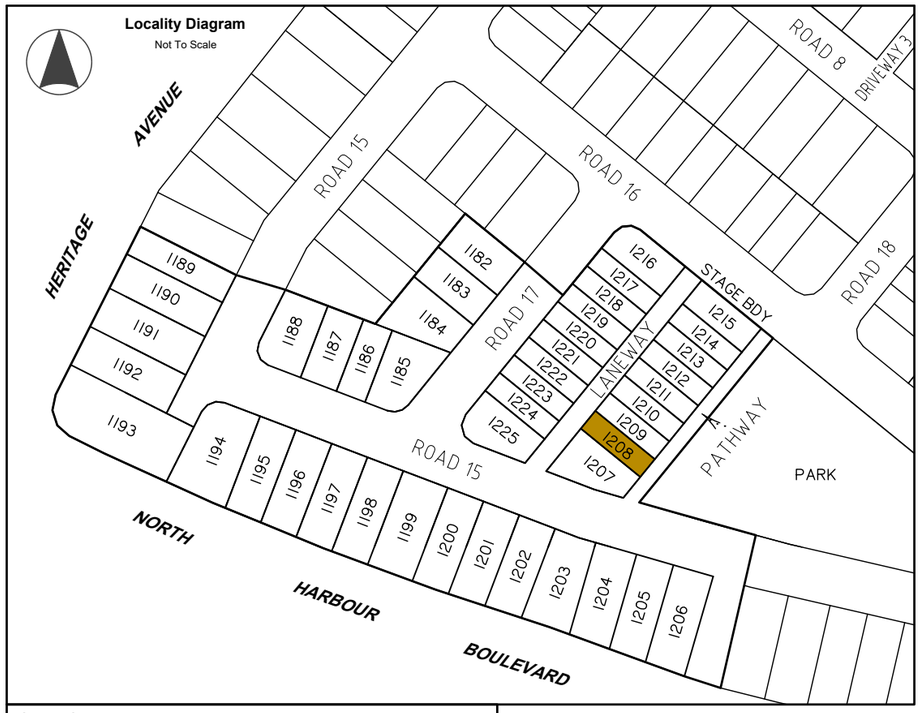

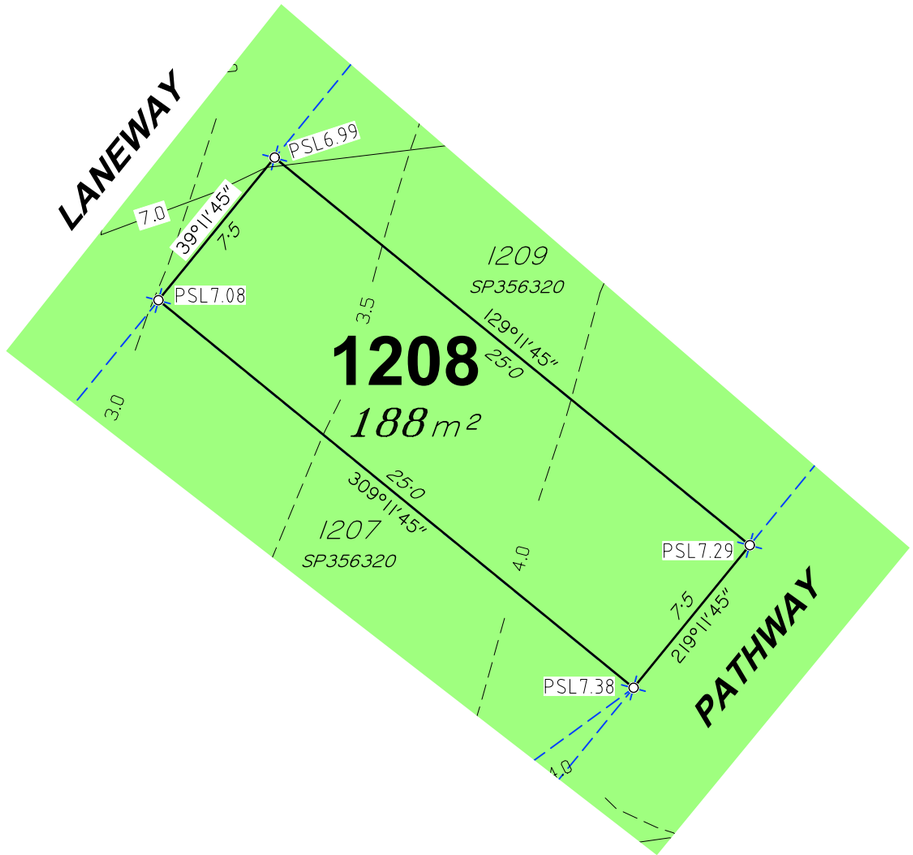

Legend

	Area of Fill
	Proposed New Allotment
PSL4·30	Proposed Surface Level
2.50	Proposed Surface Contour
+2.50	Proposed Fill Depth Contour
	Proposed Batter Line
HW 2.50	Proposed height of wall
AHW 2.50	Proposed Average height of wall
	Proposed Rock Retaining Wall
	Proposed Sleeper Retaining Wall
	Proposed Acoustic Barrier
//	Proposed Timber Fence

Allotment Description

This plan shows details of Proposed Allotment 1208 on SP356320 cancelling part of Lot 9998 on Proposed Reconfiguration Plans as approved by Moreton Bay City Council in accordance with Development Approval Number DA/2024/2264 dated 07.11.2024.

The Contractor shall complete all allotment earthwork operations in such a manner to allow an approved Geotechnical testing company's certification that site filling has been placed as Level 1 "Controlled Fill" in accordance with the provisions of Australian Standard AS 3798-2007.

The frequency of control testing shall be in accordance with the provisions of Table 8.1 of AS3798-2007.

Notes

1. This Diagram has been prepared for information purposes only and does not form part of any contract of sale.
2. This plan was prepared for the exclusive use of North Harbour Holdings Pty Ltd and their other professional advisors and is not to be used for any other purpose or by any other person or corporation.
3. North Harbour Holdings Pty Ltd and T.H. Jensen and Bowers Pty Ltd accept no responsibility for any loss or damage arising to any person or corporation who may use or rely on this plan in contravention of these terms.
4. The title boundaries shown on this diagram were not marked at the time this diagram was prepared and have been determined from calculated dimensions only and not by field survey.
5. Services shown hereon have been plotted from available records current at the time of preparation. The local authority and/or service provider should be contacted for 'As Constructed' information prior to any design and/or construction of any structure.
6. There can be variations between this design information and works as constructed. Field survey is required to confirm the actual location of services prior to design and construction of any house or structure.
7. Any Building Envelope shown may not take into consideration additional setback and clearance requirements that may be imposed by statutory and service authorities and their associated Acts and Legislation.
8. These notes form an integral part of this plan. If others use this information, they should be advised of its purpose and limitations.
9. This plan may not be reproduced unless these notes are included.

N

SURVEYORS
PLANNERS
DEVELOPMENT ADVISORS
JENSEN BOWERS
jensenbowers.com.au
Brisbane (Head Office)
59 Anderson Street, Fortitude Valley, Qld. 4006
PO Box 799, Spring Hill, Qld. 4004
T (07) 3852 1771

T.H. Jensen & Bowers Pty. Ltd. (Consulting Surveyors)
ABN. 52 010 872 607

© Copyright reserved to Jensen Bowers Group Consultants Pty Ltd

Associated Consultants

KN Consulting Engineers

Local Authority:	Moreton Bay City Council
Authority Ref. No:	DA/2024/2264
RP Description:	Cancelling Lot 9998

Locality:	Morayfield
Date of Survey:	N/A
Level Datum:	AHD (der)
Origin:	OPM 139507 (RL 6.31m)
Level Bk / Fld Bk:	Digital
Horizontal Datum:	MGA Zone 56
Contour Interval:	N/A

Scale

0 2.5 5 7.5m

1 : 250@A3 (Before Reduction)

Notes

This plan was produced for the exclusive use of North Harbour Holdings Pty Ltd.

It is to be used as an attachment under the Land Sales Act 1984 to sell freehold land off the plan. All dimensions and areas are subject to final registration of the survey plan.

The services, design contours and fill hatching shown hereon are from designs as supplied by KN Group Pty Ltd received 17.06.2025.

Disclaimer

Any licence, expressed or implied, to use this document for any purpose whatsoever is restricted to the terms of the agreement or implied agreement between Jensen Bowers and the instructing party.

Drawn:	Pineapple	Date:	25.06.2025
Surveyed:	N/A	Date:	N/A
Checked:	SM	Date:	25.06.2025

Approved:

SJM

Issue	Description	Date	Appd.
A	Original Issue	25.06.25	SM
B	1189 & 1190 Walls added	18.07.25	SM

Client

North Harbour Holdings Pty Ltd

Stage 9
North Harbour Residential North

Disclosure Plan
Lot 1208 on SP356320

Drawing No.	Issue	Original Size
S-7550 - 1208	B	A3

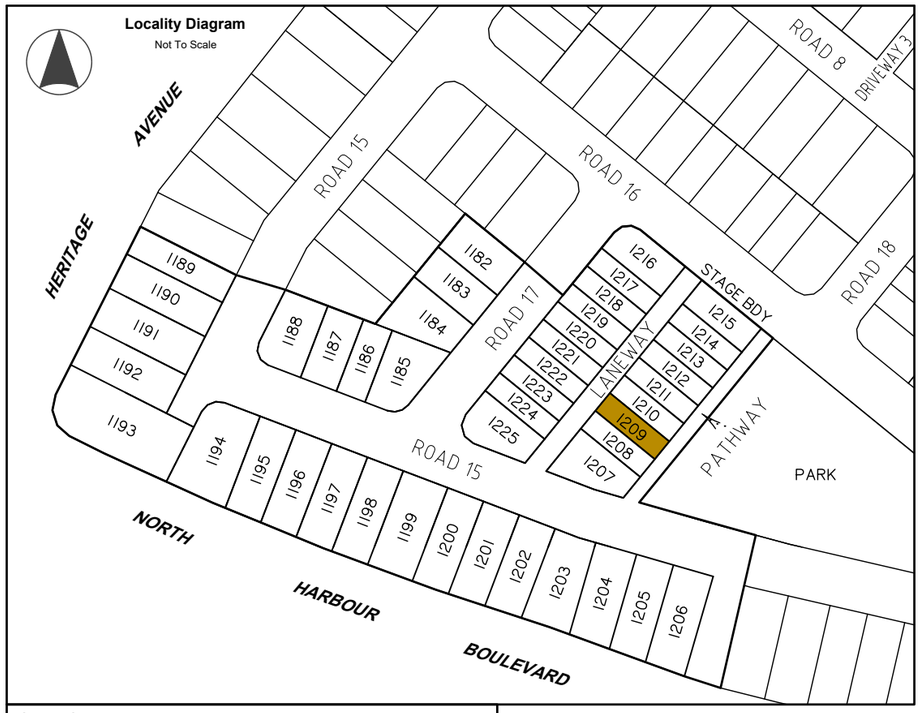

Legend

- Area of Fill
- Proposed New Allotment
- PSL4·30 — Proposed Surface Level
- 2.50 — Proposed Surface Contour
- +2.50 — Proposed Fill Depth Contour
- Proposed Batter Line
- HW 2.50 — Proposed height of wall
- AHW 2.50 — Proposed Average height of wall
- Proposed Rock Retaining Wall
- Proposed Sleeper Retaining Wall
- Proposed Acoustic Barrier
- Proposed Timber Fence

Allotment Description

This plan shows details of Proposed Allotment 1209 on SP356320 cancelling part of Lot 9998 on Proposed Reconfiguration Plans as approved by Moreton Bay City Council in accordance with Development Approval Number DA/2024/2264 dated 07.11.2024.

The Contractor shall complete all allotment earthwork operations in such a manner to allow an approved Geotechnical testing company's certification that site filling has been placed as Level 1 "Controlled Fill" in accordance with the provisions of Australian Standard AS 3798-2007.

The frequency of control testing shall be in accordance with the provisions of Table 8.1 of AS3798-2007.

Notes

1. This Diagram has been prepared for information purposes only and does not form part of any contract of sale.
2. This plan was prepared for the exclusive use of North Harbour Holdings Pty Ltd and their other professional advisors and is not to be used for any other purpose or by any other person or corporation.
3. North Harbour Holdings Pty Ltd and T.H. Jensen and Bowers Pty Ltd accept no responsibility for any loss or damage arising to any person or corporation who may use or rely on this plan in contravention of these terms.
4. The title boundaries shown on this diagram were not marked at the time this diagram was prepared and have been determined from calculated dimensions only and not by field survey.
5. Services shown hereon have been plotted from available records current at the time of preparation. The local authority and/or service provider should be contacted for 'As Constructed' information prior to any design and/or construction of any structure.
6. There can be variations between this design information and works as constructed. Field survey is required to confirm the actual location of services prior to design and construction of any house or structure.
7. Any Building Envelope shown may not take into consideration additional setback and clearance requirements that may be imposed by statutory and service authorities and their associated Acts and Legislation.
8. These notes form an integral part of this plan. If others use this information, they should be advised of its purpose and limitations.
9. This plan may not be reproduced unless these notes are included.

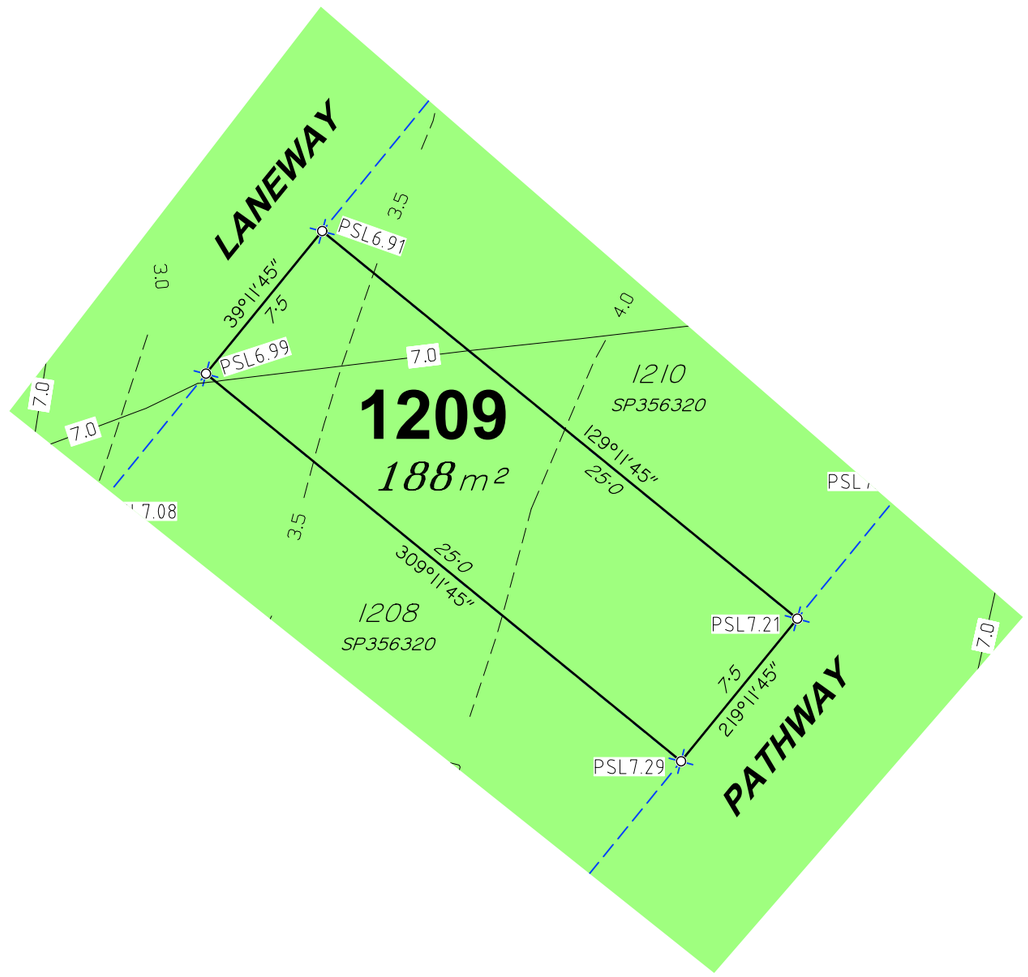

N

SURVEYORS
PLANNERS
DEVELOPMENT ADVISORS
JENSEN BOWERS
jensenbowers.com.au
Brisbane (Head Office)
59 Anderson Street, Fortitude Valley, Qld. 4006
PO Box 799, Spring Hill, Qld. 4004
T (07) 3852 1771
T.H. Jensen & Bowers Pty. Ltd. (Consulting Surveyors)
ABN. 52 010 872 607

© Copyright reserved to Jensen Bowers Group Consultants Pty Ltd

Associated Consultants

KN Consulting Engineers

Local Authority:	Moreton Bay City Council
Authority Ref. No:	DA/2024/2264
RP Description:	Cancelling Lot 9998

Locality:	Morayfield
Date of Survey:	N/A
Level Datum:	AHD (der)
Origin:	OPM 139507 (RL 6.31m)
Level Bk / Fld Bk:	Digital
Horizontal Datum:	MGA Zone 56
Contour Interval:	N/A

Scale

0 2.5 5 7.5m
1 : 250@A3 (Before Reduction)

Notes

This plan was produced for the exclusive use of North Harbour Holdings Pty Ltd.

It is to be used as an attachment under the Land Sales Act 1984 to sell freehold land off the plan. All dimensions and areas are subject to final registration of the survey plan.

The services, design contours and fill hatching shown hereon are from designs as supplied by KN Group Pty Ltd received 17.06.2025.

Disclaimer

Any licence, expressed or implied, to use this document for any purpose whatsoever is restricted to the terms of the agreement or implied agreement between Jensen Bowers and the instructing party.

Drawn:	Pineapple	Date:	25.06.2025
Surveyed:	N/A	Date:	N/A
Checked:	SM	Date:	25.06.2025

Approved: SJM

Issue	Description	Date	Appd.
A	Original Issue	25.06.25	SM
B	1189 & 1190 Walls added	18.07.25	SM

Client

North Harbour Holdings Pty Ltd

Stage 9
North Harbour Residential North

Disclosure Plan
Lot 1209 on SP356320

Drawing No.	Issue	Original Size
S-7550 - 1209	B	A3

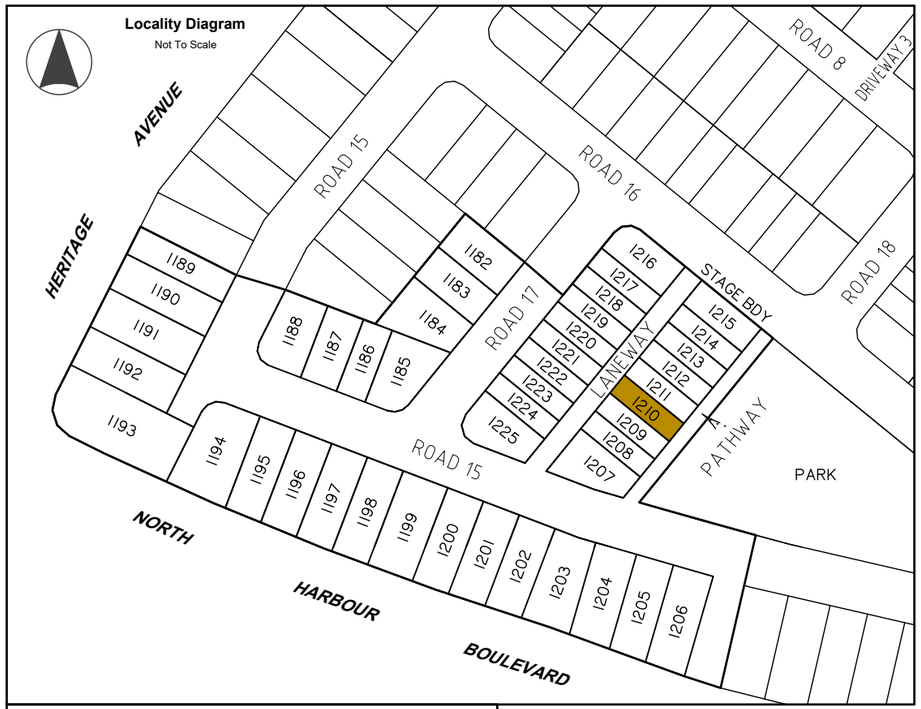

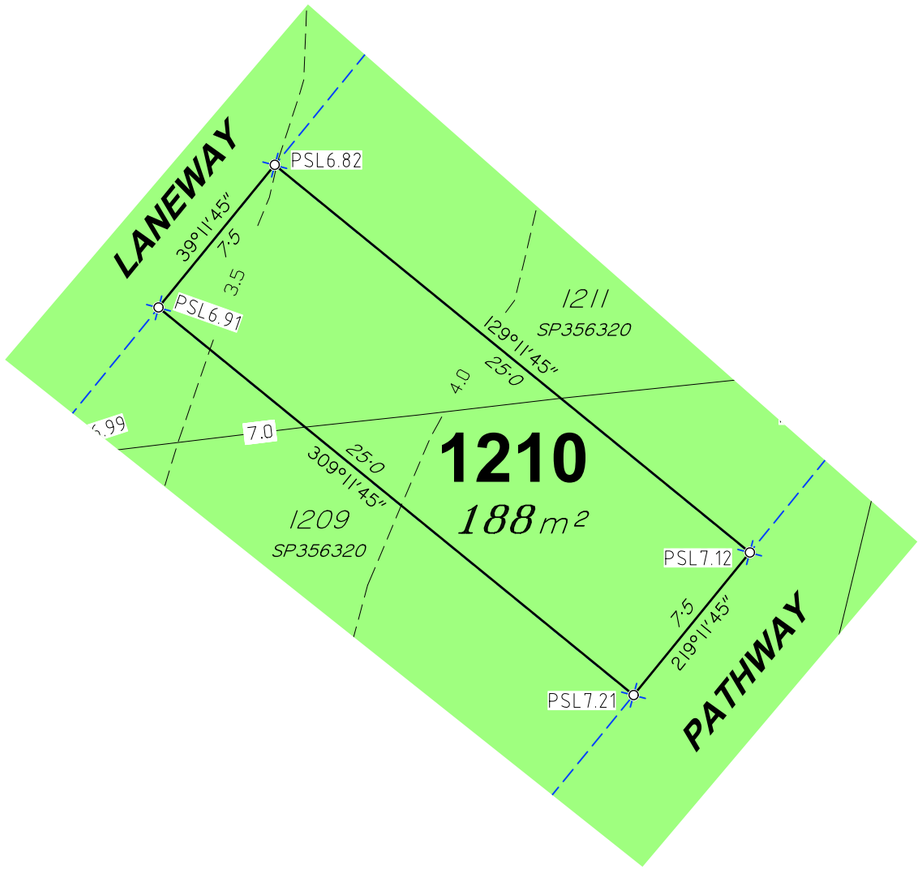

Legend

- Area of Fill
- Proposed New Allotment
- PSL4·30 — Proposed Surface Level
- 2.50 — Proposed Surface Contour
- +2.50 — Proposed Fill Depth Contour
- Proposed Batter Line
- HW 2.50 — Proposed height of wall
- AHW 2.50 — Proposed Average height of wall
- Proposed Rock Retaining Wall
- Proposed Sleeper Retaining Wall
- Proposed Acoustic Barrier
- Proposed Timber Fence

Allotment Description

This plan shows details of Proposed Allotment 1210 on SP356320 cancelling part of Lot 9998 on Proposed Reconfiguration Plans as approved by Moreton Bay City Council in accordance with Development Approval Number DA/2024/2264 dated 07.11.2024.

The Contractor shall complete all allotment earthwork operations in such a manner to allow an approved Geotechnical testing company's certification that site filling has been placed as Level 1 "Controlled Fill" in accordance with the provisions of Australian Standard AS 3798-2007.

The frequency of control testing shall be in accordance with the provisions of Table 8.1 of AS3798-2007.

Notes

1. This Diagram has been prepared for information purposes only and does not form part of any contract of sale.
2. This plan was prepared for the exclusive use of North Harbour Holdings Pty Ltd and their other professional advisors and is not to be used for any other purpose or by any other person or corporation.
3. North Harbour Holdings Pty Ltd and T.H. Jensen and Bowers Pty Ltd accept no responsibility for any loss or damage arising to any person or corporation who may use or rely on this plan in contravention of these terms.
4. The title boundaries shown on this diagram were not marked at the time this diagram was prepared and have been determined from calculated dimensions only and not by field survey.
5. Services shown hereon have been plotted from available records current at the time of preparation. The local authority and/or service provider should be contacted for 'As Constructed' information prior to any design and/or construction of any structure.
6. There can be variations between this design information and works as constructed. Field survey is required to confirm the actual location of services prior to design and construction of any house or structure.
7. Any Building Envelope shown may not take into consideration additional setback and clearance requirements that may be imposed by statutory and service authorities and their associated Acts and Legislation.
8. These notes form an integral part of this plan. If others use this information, they should be advised of its purpose and limitations.
9. This plan may not be reproduced unless these notes are included.

SURVEYORS
PLANNERS
DEVELOPMENT ADVISORS
JENSEN BOWERS
jensenbowers.com.au
Brisbane (Head Office)
59 Anderson Street, Fortitude Valley, Qld. 4006
PO Box 799, Spring Hill, Qld. 4004
T (07) 3852 1771
T.H. Jensen & Bowers Pty. Ltd. (Consulting Surveyors)
ABN. 52 010 872 607

© Copyright reserved to Jensen Bowers Group Consultants Pty Ltd

Associated Consultants

KN Consulting Engineers

Local Authority:	Moreton Bay City Council
Authority Ref. No:	DA/2024/2264
RP Description:	Cancelling Lot 9998
Locality:	Morayfield
Date of Survey:	N/A
Level Datum:	AHD (der)
Origin:	OPM 139507 (RL 6.31m)
Level Bk / Fld Bk:	Digital
Horizontal Datum:	MGA Zone 56
Contour Interval:	N/A

Scale

0 2.5 5 7.5m
1 : 250@A3 (Before Reduction)

Notes

This plan was produced for the exclusive use of North Harbour Holdings Pty Ltd.

It is to be used as an attachment under the Land Sales Act 1984 to sell freehold land off the plan. All dimensions and areas are subject to final registration of the survey plan.

The services, design contours and fill hatching shown hereon are from designs as supplied by KN Group Pty Ltd received 17.06.2025.

Disclaimer

Any licence, expressed or implied, to use this document for any purpose whatsoever is restricted to the terms of the agreement or implied agreement between Jensen Bowers and the instructing party.

Drawn:	Pineapple	Date:	25.06.2025
Surveyed:	N/A	Date:	N/A
Checked:	SM	Date:	25.06.2025
Approved:	SJM		

Issue	Description	Date	Appd.
A	Original Issue	25.06.25	SM
B	1189 & 1190 Walls added	18.07.25	SM

Client

North Harbour Holdings Pty Ltd

Stage 9
North Harbour
Residential North

Disclosure Plan
Lot 1210 on SP356320

Drawing No.	Issue	Original Size
S-7550 - 1210	B	A3

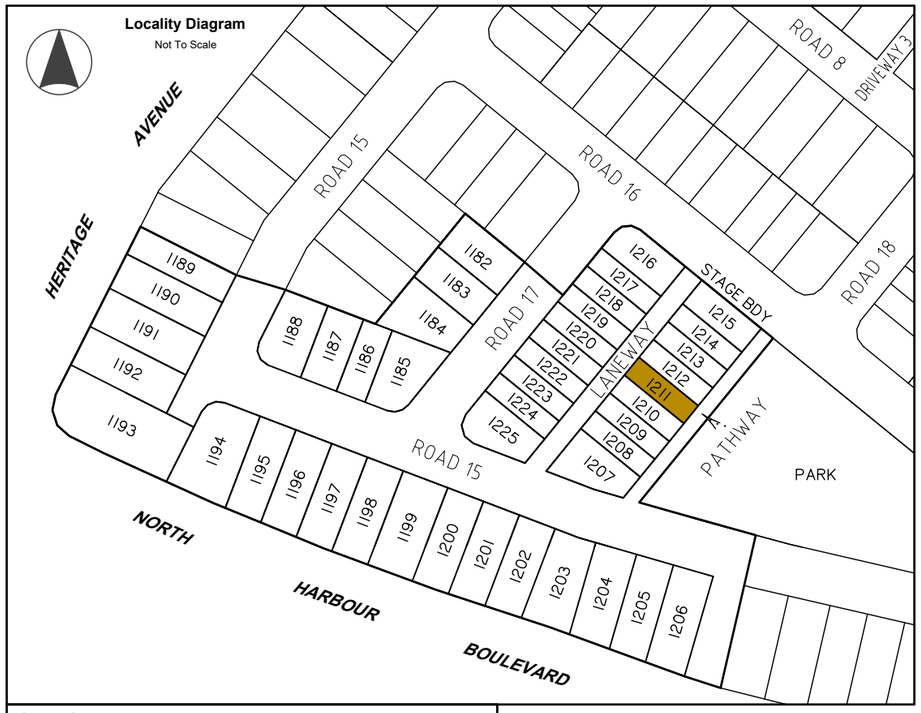

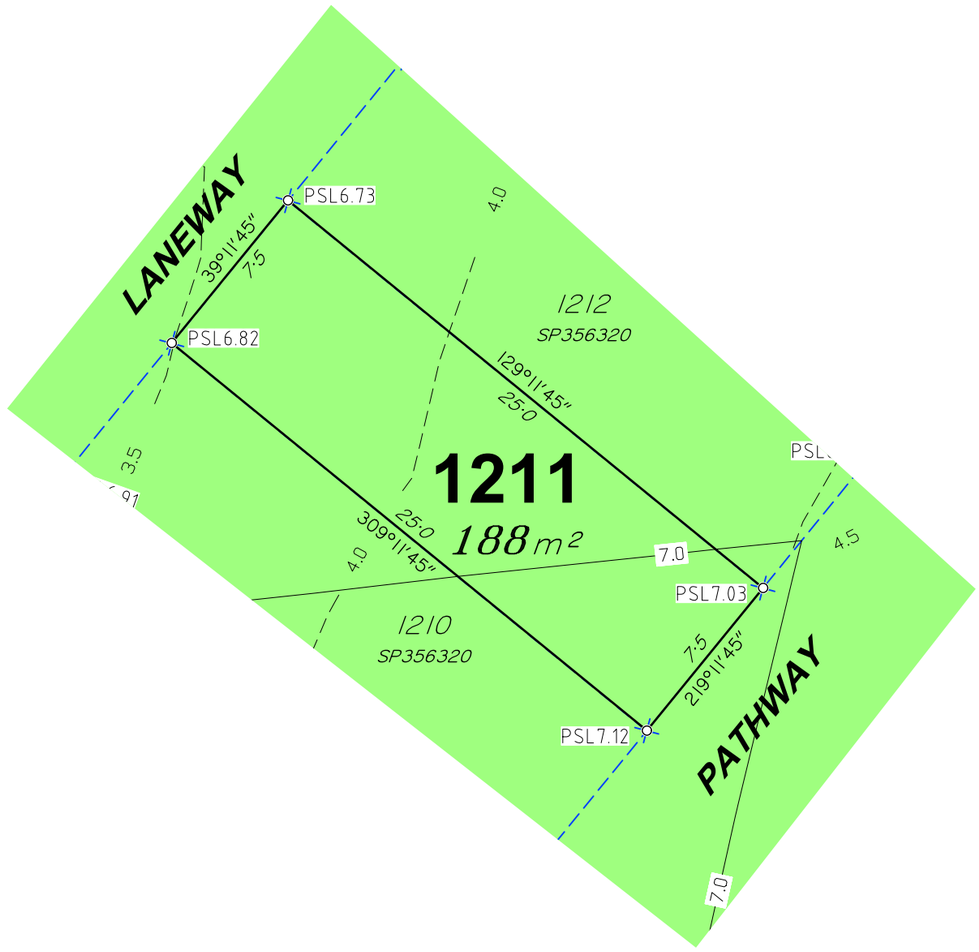

Legend

- Area of Fill
- Proposed New Allotment
- PSL4·30 — Proposed Surface Level
- 2.50 — Proposed Surface Contour
- +2.50 — Proposed Fill Depth Contour
- Proposed Batter Line
- HW 2.50 — Proposed height of wall
- AHW 2.50 — Proposed Average height of wall
- Proposed Rock Retaining Wall
- Proposed Sleeper Retaining Wall
- Proposed Acoustic Barrier
- Proposed Timber Fence

Allotment Description

This plan shows details of Proposed Allotment 1211 on SP356320 cancelling part of Lot 9998 on Proposed Reconfiguration Plans as approved by Moreton Bay City Council in accordance with Development Approval Number DA/2024/2264 dated 07.11.2024.

The Contractor shall complete all allotment earthwork operations in such a manner to allow an approved Geotechnical testing company's certification that site filling has been placed as Level 1 "Controlled Fill" in accordance with the provisions of Australian Standard AS 3798-2007.

The frequency of control testing shall be in accordance with the provisions of Table 8.1 of AS3798-2007.

Notes

1. This Diagram has been prepared for information purposes only and does not form part of any contract of sale.
2. This plan was prepared for the exclusive use of North Harbour Holdings Pty Ltd and their other professional advisors and is not to be used for any other purpose or by any other person or corporation.
3. North Harbour Holdings Pty Ltd and T.H. Jensen and Bowers Pty Ltd accept no responsibility for any loss or damage arising to any person or corporation who may use or rely on this plan in contravention of these terms.
4. The title boundaries shown on this diagram were not marked at the time this diagram was prepared and have been determined from calculated dimensions only and not by field survey.
5. Services shown hereon have been plotted from available records current at the time of preparation. The local authority and/or service provider should be contacted for 'As Constructed' information prior to any design and/or construction of any structure.
6. There can be variations between this design information and works as constructed. Field survey is required to confirm the actual location of services prior to design and construction of any house or structure.
7. Any Building Envelope shown may not take into consideration additional setback and clearance requirements that may be imposed by statutory and service authorities and their associated Acts and Legislation.
8. These notes form an integral part of this plan. If others use this information, they should be advised of its purpose and limitations.
9. This plan may not be reproduced unless these notes are included.

N

SURVEYORS
PLANNERS
DEVELOPMENT ADVISORS
JENSEN BOWERS
jensenbowers.com.au
Brisbane (Head Office)
59 Anderson Street, Fortitude Valley, Qld. 4006
PO Box 799, Spring Hill, Qld. 4004
T (07) 3852 1771
T.H. Jensen & Bowers Pty. Ltd. (Consulting Surveyors)
ABN. 52 010 872 607

© Copyright reserved to Jensen Bowers Group Consultants Pty Ltd

Associated Consultants

KN Consulting Engineers

Local Authority:	Moreton Bay City Council
Authority Ref. No:	DA/2024/2264
RP Description:	Cancelling Lot 9998

Locality:	Morayfield
Date of Survey:	N/A
Level Datum:	AHD (der)
Origin:	OPM 139507 (RL 6.31m)
Level Bk / Fld Bk:	Digital
Horizontal Datum:	MGA Zone 56
Contour Interval:	N/A

Scale

0 2.5 5 7.5m
1 : 250@A3 (Before Reduction)

Notes

This plan was produced for the exclusive use of North Harbour Holdings Pty Ltd.

It is to be used as an attachment under the Land Sales Act 1984 to sell freehold land off the plan. All dimensions and areas are subject to final registration of the survey plan.

The services, design contours and fill hatching shown hereon are from designs as supplied by KN Group Pty Ltd received 17.06.2025.

Disclaimer

Any licence, expressed or implied, to use this document for any purpose whatsoever is restricted to the terms of the agreement or implied agreement between Jensen Bowers and the instructing party.

Drawn:	Pineapple	Date:	25.06.2025
Surveyed:	N/A	Date:	N/A
Checked:	SM	Date:	25.06.2025

Approved: SJM

Issue	Description	Date	Appd.
A	Original Issue	25.06.25	SM
B	1189 & 1190 Walls added	18.07.25	SM

Client

North Harbour Holdings Pty Ltd

Stage 9
North Harbour Residential North

Disclosure Plan
Lot 1211 on SP356320

Drawing No.	Issue	Original Size
S-7550 - 1211	B	A3

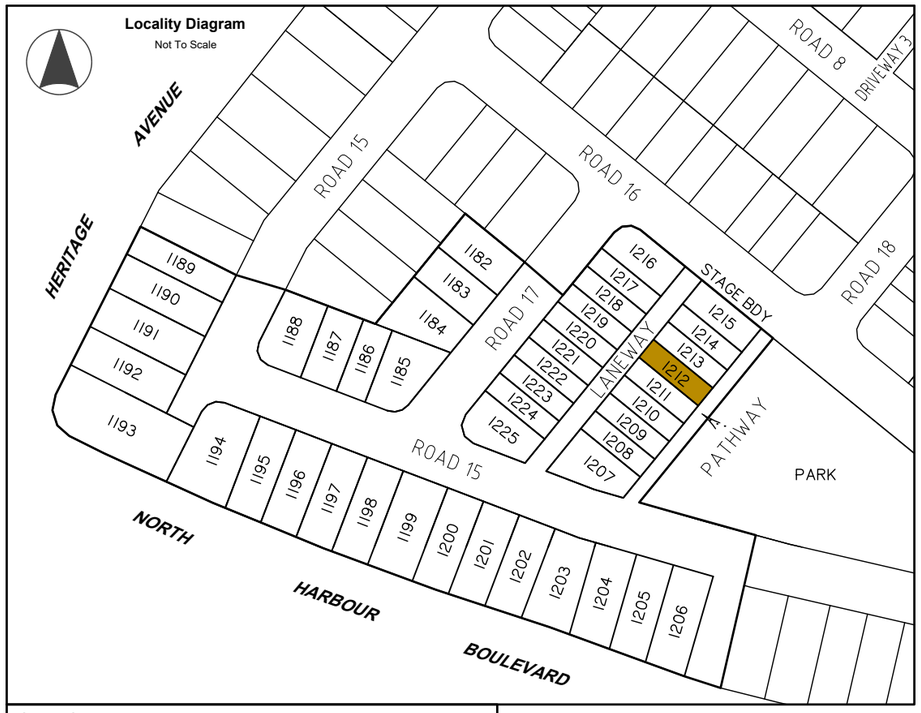

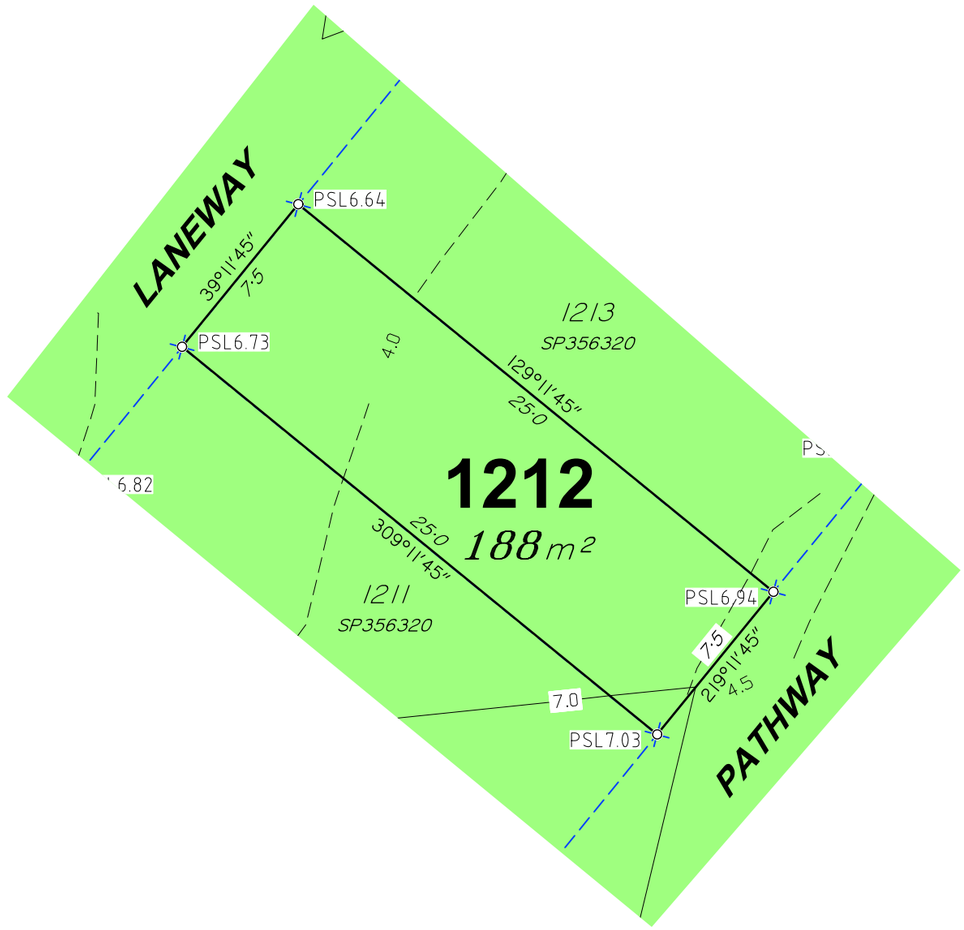

Legend

	Area of Fill
	Proposed New Allotment
PSL4·30	Proposed Surface Level
2.50	Proposed Surface Contour
+2.50	Proposed Fill Depth Contour
	Proposed Batter Line
HW 2.50	Proposed height of wall
AHW 2.50	Proposed Average height of wall
	Proposed Rock Retaining Wall
	Proposed Sleeper Retaining Wall
	Proposed Acoustic Barrier
//	Proposed Timber Fence

Allotment Description

This plan shows details of Proposed Allotment 1212 on SP356320 cancelling part of Lot 9998 on Proposed Reconfiguration Plans as approved by Moreton Bay City Council in accordance with Development Approval Number DA/2024/2264 dated 07.11.2024.

The Contractor shall complete all allotment earthwork operations in such a manner to allow an approved Geotechnical testing company's certification that site filling has been placed as Level 1 "Controlled Fill" in accordance with the provisions of Australian Standard AS 3798-2007.

The frequency of control testing shall be in accordance with the provisions of Table 8.1 of AS3798-2007.

Notes

1. This Diagram has been prepared for information purposes only and does not form part of any contract of sale.
2. This plan was prepared for the exclusive use of North Harbour Holdings Pty Ltd and their other professional advisors and is not to be used for any other purpose or by any other person or corporation.
3. North Harbour Holdings Pty Ltd and T.H. Jensen and Bowers Pty Ltd accept no responsibility for any loss or damage arising to any person or corporation who may use or rely on this plan in contravention of these terms.
4. The title boundaries shown on this diagram were not marked at the time this diagram was prepared and have been determined from calculated dimensions only and not by field survey.
5. Services shown hereon have been plotted from available records current at the time of preparation. The local authority and/or service provider should be contacted for 'As Constructed' information prior to any design and/or construction of any structure.
6. There can be variations between this design information and works as constructed. Field survey is required to confirm the actual location of services prior to design and construction of any house or structure.
7. Any Building Envelope shown may not take into consideration additional setback and clearance requirements that may be imposed by statutory and service authorities and their associated Acts and Legislation.
8. These notes form an integral part of this plan. If others use this information, they should be advised of its purpose and limitations.
9. This plan may not be reproduced unless these notes are included.

JENSEN BOWERS
SURVEYORS
PLANNERS
DEVELOPMENT ADVISORS
jensenbowers.com.au

Brisbane (Head Office)
59 Anderson Street, Fortitude Valley, Qld. 4006
PO Box 799, Spring Hill, Qld. 4004
T (07) 3852 1771

T.H. Jensen & Bowers Pty. Ltd. (Consulting Surveyors)
ABN. 52 010 872 607

© Copyright reserved to Jensen Bowers Group Consultants Pty Ltd

Associated Consultants

KN Consulting Engineers

Local Authority:	Moreton Bay City Council
Authority Ref. No:	DA/2024/2264
RP Description:	Cancelling Lot 9998

Locality:	Morayfield
Date of Survey:	N/A
Level Datum:	AHD (der)
Origin:	OPM 139507 (RL 6.31m)
Level Bk / Fld Bk:	Digital
Horizontal Datum:	MGA Zone 56
Contour Interval:	N/A

Scale

0 2.5 5 7.5m
1 : 250@A3 (Before Reduction)

Notes

This plan was produced for the exclusive use of North Harbour Holdings Pty Ltd.

It is to be used as an attachment under the Land Sales Act 1984 to sell freehold land off the plan. All dimensions and areas are subject to final registration of the survey plan.

The services, design contours and fill hatching shown hereon are from designs as supplied by KN Group Pty Ltd received 17.06.2025.

Disclaimer

Any licence, expressed or implied, to use this document for any purpose whatsoever is restricted to the terms of the agreement or implied agreement between Jensen Bowers and the instructing party.

Drawn:	Pineapple	Date:	25.06.2025
Surveyed:	N/A	Date:	N/A
Checked:	SM	Date:	25.06.2025

Approved:

SJM

Issue	Description	Date	Appd.
A	Original Issue	25.06.25	SM
B	1189 & 1190 Walls added	18.07.25	SM

Client

North Harbour Holdings Pty Ltd

Stage 9
North Harbour Residential North

Disclosure Plan
Lot 1212 on SP356320

Drawing No.	Issue	Original Size
S-7550 - 1212	B	A3

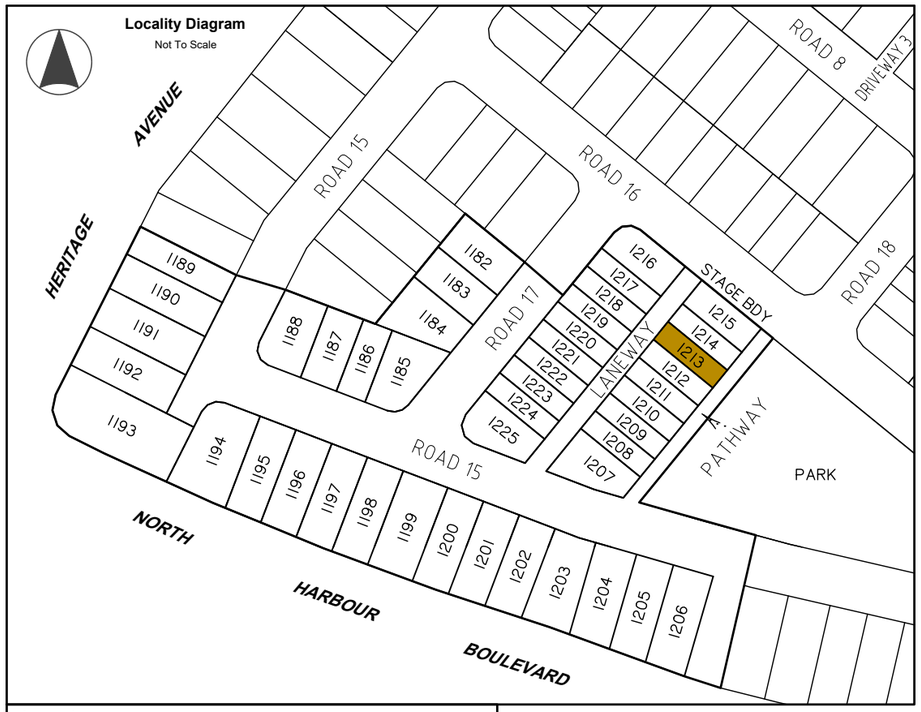

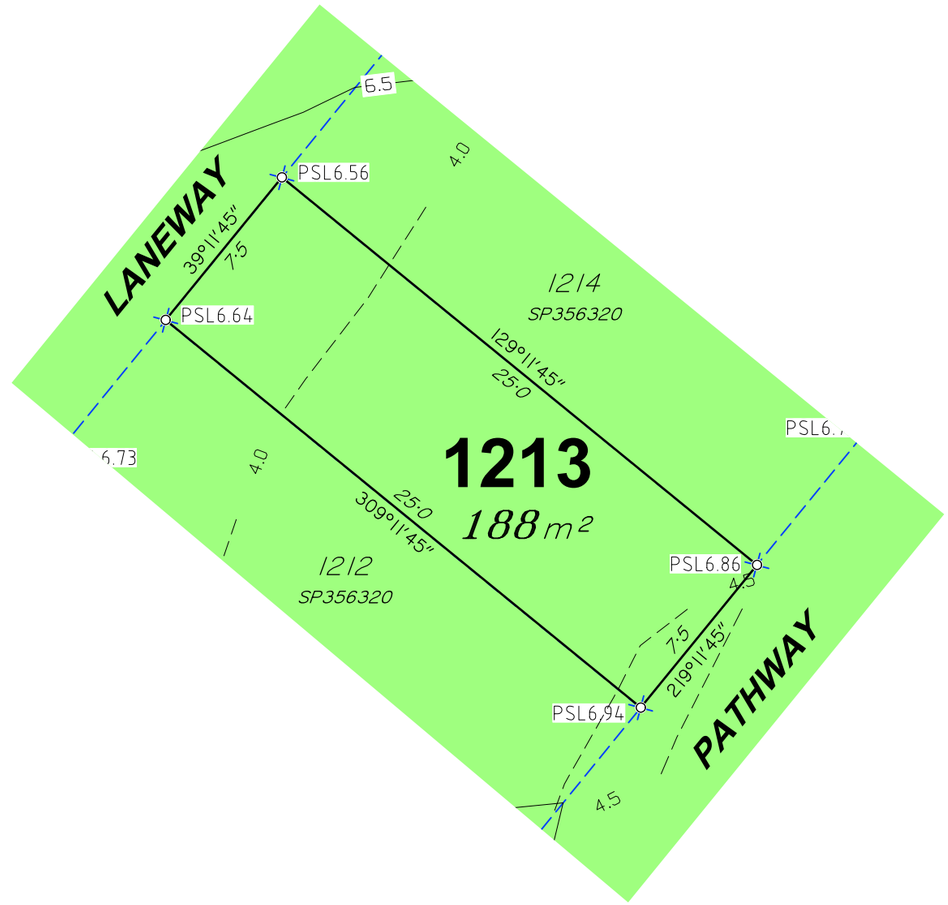

Legend

	Area of Fill
	Proposed New Allotment
PSL4·30	Proposed Surface Level
2.50	Proposed Surface Contour
+2.50	Proposed Fill Depth Contour
	Proposed Batter Line
HW 2.50	Proposed height of wall
AHW 2.50	Proposed Average height of wall
	Proposed Rock Retaining Wall
	Proposed Sleeper Retaining Wall
	Proposed Acoustic Barrier
//	Proposed Timber Fence

Allotment Description

This plan shows details of Proposed Allotment 1213 on SP356320 cancelling part of Lot 9998 on Proposed Reconfiguration Plans as approved by Moreton Bay City Council in accordance with Development Approval Number DA/2024/2264 dated 07.11.2024.

The Contractor shall complete all allotment earthwork operations in such a manner to allow an approved Geotechnical testing company's certification that site filling has been placed as Level 1 "Controlled Fill" in accordance with the provisions of Australian Standard AS 3798-2007.

The frequency of control testing shall be in accordance with the provisions of Table 8.1 of AS3798-2007.

Notes

1. This Diagram has been prepared for information purposes only and does not form part of any contract of sale.
2. This plan was prepared for the exclusive use of North Harbour Holdings Pty Ltd and their other professional advisors and is not to be used for any other purpose or by any other person or corporation.
3. North Harbour Holdings Pty Ltd and T.H. Jensen and Bowers Pty Ltd accept no responsibility for any loss or damage arising to any person or corporation who may use or rely on this plan in contravention of these terms.
4. The title boundaries shown on this diagram were not marked at the time this diagram was prepared and have been determined from calculated dimensions only and not by field survey.
5. Services shown hereon have been plotted from available records current at the time of preparation. The local authority and/or service provider should be contacted for 'As Constructed' information prior to any design and/or construction of any structure.
6. There can be variations between this design information and works as constructed. Field survey is required to confirm the actual location of services prior to design and construction of any house or structure.
7. Any Building Envelope shown may not take into consideration additional setback and clearance requirements that may be imposed by statutory and service authorities and their associated Acts and Legislation.
8. These notes form an integral part of this plan. If others use this information, they should be advised of its purpose and limitations.
9. This plan may not be reproduced unless these notes are included.

N

SURVEYORS
PLANNERS
DEVELOPMENT ADVISORS
JENSEN BOWERS
jensenbowers.com.au
Brisbane (Head Office)
59 Anderson Street, Fortitude Valley, Qld. 4006
PO Box 799, Spring Hill, Qld. 4004
T (07) 3852 1771

T.H. Jensen & Bowers Pty. Ltd. (Consulting Surveyors)
ABN. 52 010 872 607

© Copyright reserved to Jensen Bowers Group Consultants Pty Ltd

Associated Consultants

KN Consulting Engineers

Local Authority:	Moreton Bay City Council
Authority Ref. No:	DA/2024/2264
RP Description:	Cancelling Lot 9998

Locality:	Morayfield
Date of Survey:	N/A
Level Datum:	AHD (der)
Origin:	OPM 139507 (RL 6.31m)
Level Bk / Fld Bk:	Digital
Horizontal Datum:	MGA Zone 56
Contour Interval:	N/A

Scale

0 2.5 5 7.5m
1 : 250@A3 (Before Reduction)

Notes

This plan was produced for the exclusive use of North Harbour Holdings Pty Ltd.

It is to be used as an attachment under the Land Sales Act 1984 to sell freehold land off the plan. All dimensions and areas are subject to final registration of the survey plan.

The services, design contours and fill hatching shown hereon are from designs as supplied by KN Group Pty Ltd received 17.06.2025.

Disclaimer

Any licence, expressed or implied, to use this document for any purpose whatsoever is restricted to the terms of the agreement or implied agreement between Jensen Bowers and the instructing party.

Drawn:	Pineapple	Date:	25.06.2025
Surveyed:	N/A	Date:	N/A
Checked:	SM	Date:	25.06.2025

Approved:

SJM

Issue	Description	Date	Appd.
A	Original Issue	25.06.25	SM
B	1189 & 1190 Walls added	18.07.25	SM

Client

North Harbour Holdings Pty Ltd

Stage 9
North Harbour Residential North

Disclosure Plan
Lot 1213 on SP356320

Drawing No.	Issue	Original Size
S-7550 - 1213	B	A3

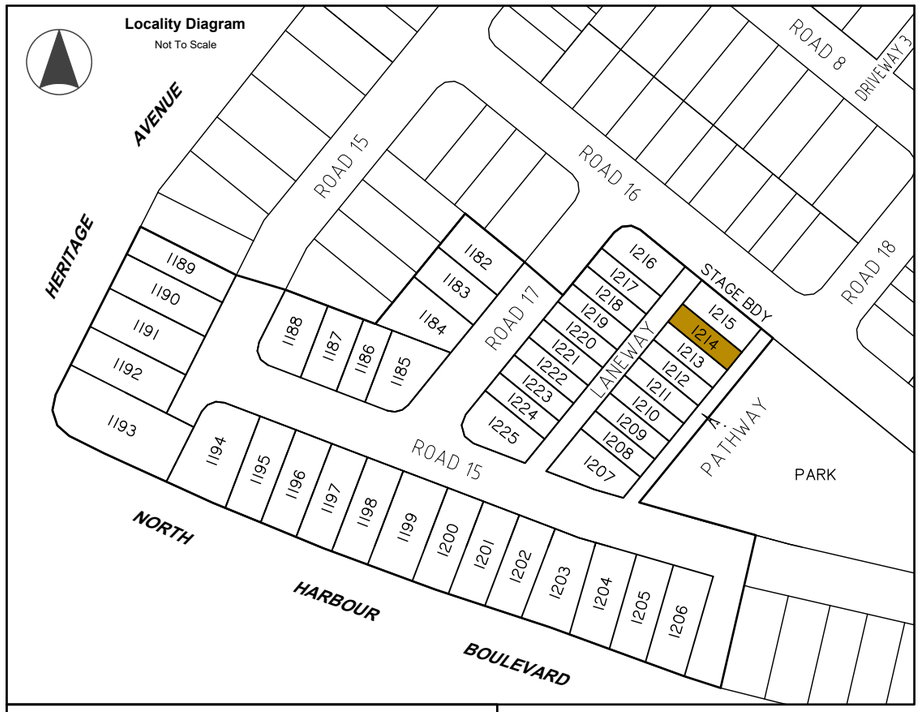

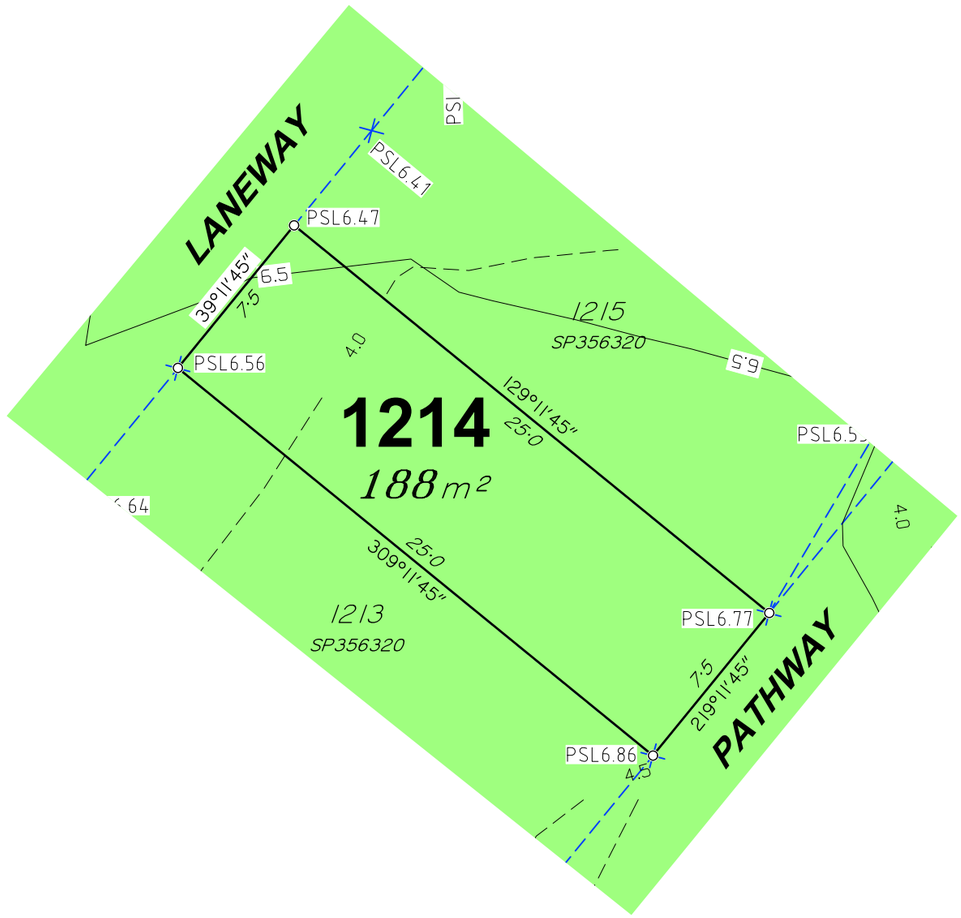

Legend

	Area of Fill
	Proposed New Allotment
PSL4·30	Proposed Surface Level
2.50	Proposed Surface Contour
+2.50	Proposed Fill Depth Contour
	Proposed Batter Line
HW 2.50	Proposed height of wall
AHW 2.50	Proposed Average height of wall
	Proposed Rock Retaining Wall
	Proposed Sleeper Retaining Wall
	Proposed Acoustic Barrier
//	Proposed Timber Fence

Allotment Description

This plan shows details of Proposed Allotment 1214 on SP356320 cancelling part of Lot 9998 on Proposed Reconfiguration Plans as approved by Moreton Bay City Council in accordance with Development Approval Number DA/2024/2264 dated 07.11.2024.

The Contractor shall complete all allotment earthwork operations in such a manner to allow an approved Geotechnical testing company's certification that site filling has been placed as Level 1 "Controlled Fill" in accordance with the provisions of Australian Standard AS 3798-2007.

The frequency of control testing shall be in accordance with the provisions of Table 8.1 of AS3798-2007.

Notes

1. This Diagram has been prepared for information purposes only and does not form part of any contract of sale.
2. This plan was prepared for the exclusive use of North Harbour Holdings Pty Ltd and their other professional advisors and is not to be used for any other purpose or by any other person or corporation.
3. North Harbour Holdings Pty Ltd and T.H. Jensen and Bowers Pty Ltd accept no responsibility for any loss or damage arising to any person or corporation who may use or rely on this plan in contravention of these terms.
4. The title boundaries shown on this diagram were not marked at the time this diagram was prepared and have been determined from calculated dimensions only and not by field survey.
5. Services shown hereon have been plotted from available records current at the time of preparation. The local authority and/or service provider should be contacted for 'As Constructed' information prior to any design and/or construction of any structure.
6. There can be variations between this design information and works as constructed. Field survey is required to confirm the actual location of services prior to design and construction of any house or structure.
7. Any Building Envelope shown may not take into consideration additional setback and clearance requirements that may be imposed by statutory and service authorities and their associated Acts and Legislation.
8. These notes form an integral part of this plan. If others use this information, they should be advised of its purpose and limitations.
9. This plan may not be reproduced unless these notes are included.

SURVEYORS
PLANNERS
DEVELOPMENT ADVISORS
JENSEN BOWERS
jensenbowers.com.au
Brisbane (Head Office)
59 Anderson Street, Fortitude Valley, Qld. 4006
PO Box 799, Spring Hill, Qld. 4004
T (07) 3852 1771
T.H. Jensen & Bowers Pty. Ltd. (Consulting Surveyors)
ABN. 52 010 872 607

© Copyright reserved to Jensen Bowers Group Consultants Pty Ltd

Associated Consultants

KN Consulting Engineers

Local Authority:	Moreton Bay City Council
Authority Ref. No:	DA/2024/2264
RP Description:	Cancelling Lot 9998

Locality:	Morayfield
Date of Survey:	N/A
Level Datum:	AHD (der)
Origin:	OPM 139507 (RL 6.31m)
Level Bk / Fld Bk:	Digital
Horizontal Datum:	MGA Zone 56
Contour Interval:	N/A

Scale

0 2.5 5 7.5m
1 : 250@A3 (Before Reduction)

Notes

This plan was produced for the exclusive use of North Harbour Holdings Pty Ltd.

It is to be used as an attachment under the Land Sales Act 1984 to sell freehold land off the plan. All dimensions and areas are subject to final registration of the survey plan.

The services, design contours and fill hatching shown hereon are from designs as supplied by KN Group Pty Ltd received 17.06.2025.

Disclaimer

Any licence, expressed or implied, to use this document for any purpose whatsoever is restricted to the terms of the agreement or implied agreement between Jensen Bowers and the instructing party.

Drawn:	Pineapple	Date:	25.06.2025
Surveyed:	N/A	Date:	N/A
Checked:	SM	Date:	25.06.2025
Approved:	SJM		

Issue	Description	Date	Appd.
A	Original Issue	25.06.25	SM
B	1189 & 1190 Walls added	18.07.25	SM

Client

North Harbour Holdings Pty Ltd

Stage 9
North Harbour Residential North

Disclosure Plan
Lot 1214 on SP356320

Drawing No.	Issue	Original Size
S-7550 - 1214	B	A3

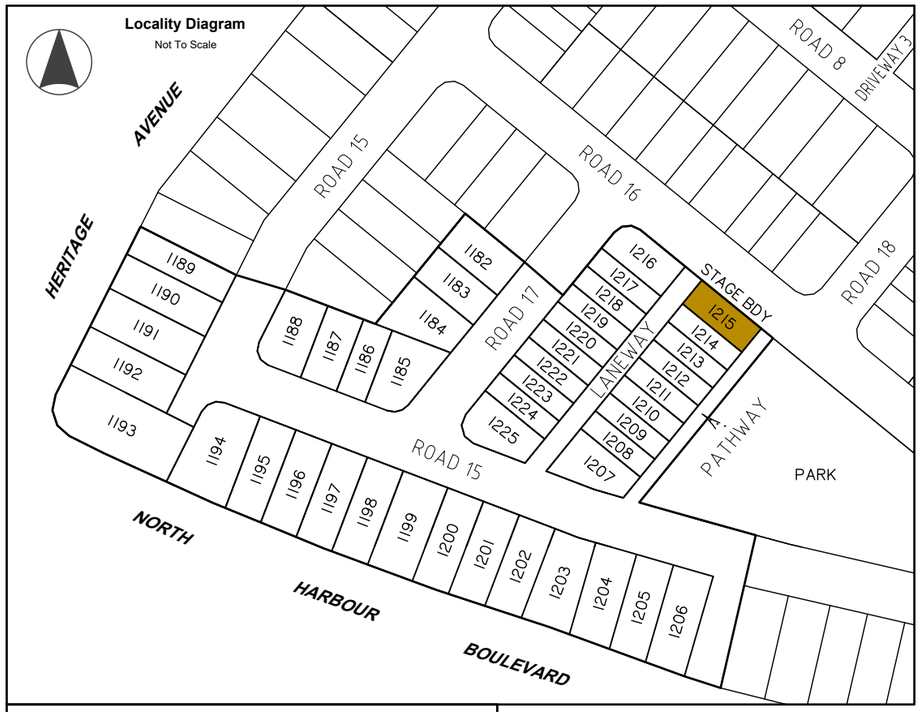

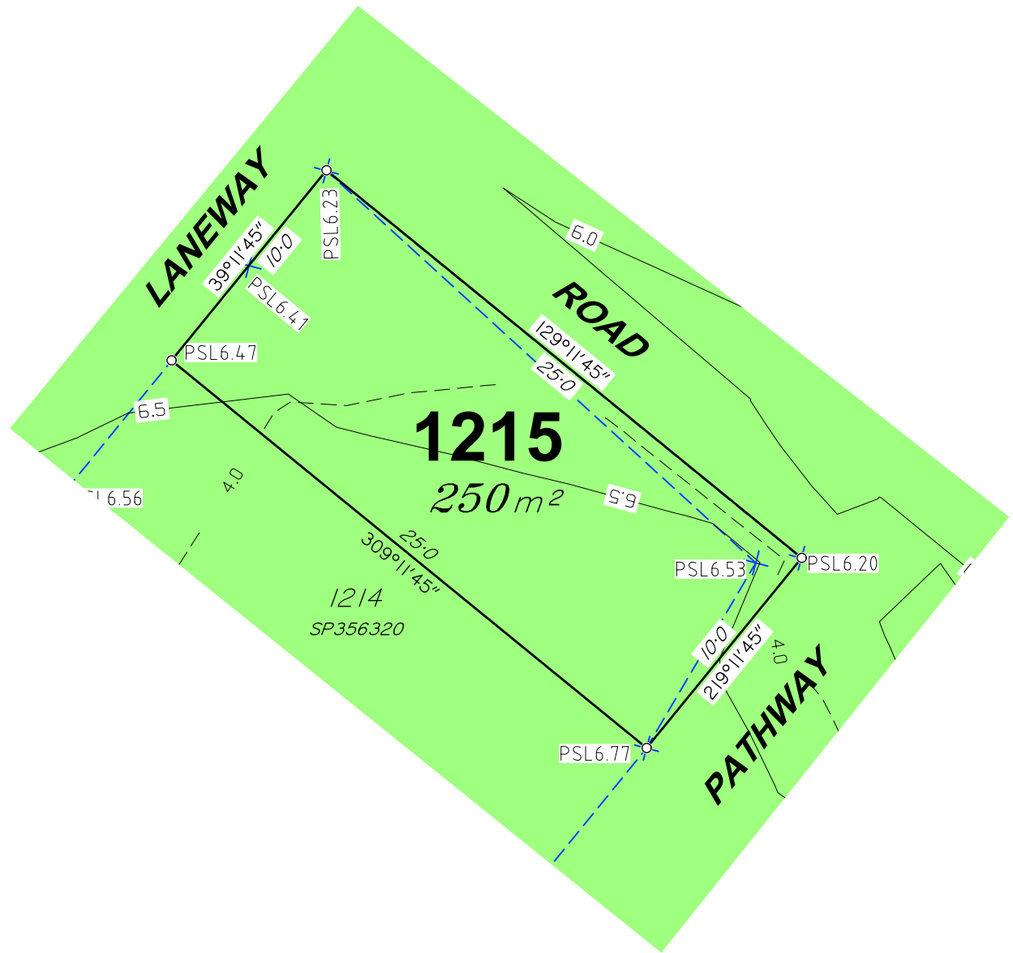

Legend

- Area of Fill
- Proposed New Allotment
- PSL4·30 — Proposed Surface Level
- 2.50 — Proposed Surface Contour
- +2.50 — Proposed Fill Depth Contour
- Proposed Batter Line
- HW 2.50 — Proposed height of wall
- AHW 2.50 — Proposed Average height of wall
- Proposed Rock Retaining Wall
- Proposed Sleeper Retaining Wall
- Proposed Acoustic Barrier
- // — Proposed Timber Fence

Allotment Description

This plan shows details of Proposed Allotment 1215 on SP356320 cancelling part of Lot 9998 on Proposed Reconfiguration Plans as approved by Moreton Bay City Council in accordance with Development Approval Number DA/2024/2264 dated 07.11.2024.

The Contractor shall complete all allotment earthwork operations in such a manner to allow an approved Geotechnical testing company's certification that site filling has been placed as Level 1 "Controlled Fill" in accordance with the provisions of Australian Standard AS 3798-2007.

The frequency of control testing shall be in accordance with the provisions of Table 8.1 of AS3798-2007.

Notes

1. This Diagram has been prepared for information purposes only and does not form part of any contract of sale.
2. This plan was prepared for the exclusive use of North Harbour Holdings Pty Ltd and their other professional advisors and is not to be used for any other purpose or by any other person or corporation.
3. North Harbour Holdings Pty Ltd and T.H. Jensen and Bowers Pty Ltd accept no responsibility for any loss or damage arising to any person or corporation who may use or rely on this plan in contravention of these terms.
4. The title boundaries shown on this diagram were not marked at the time this diagram was prepared and have been determined from calculated dimensions only and not by field survey.
5. Services shown hereon have been plotted from available records current at the time of preparation. The local authority and/or service provider should be contacted for 'As Constructed' information prior to any design and/or construction of any structure.
6. There can be variations between this design information and works as constructed. Field survey is required to confirm the actual location of services prior to design and construction of any house or structure.
7. Any Building Envelope shown may not take into consideration additional setback and clearance requirements that may be imposed by statutory and service authorities and their associated Acts and Legislation.
8. These notes form an integral part of this plan. If others use this information, they should be advised of its purpose and limitations.
9. This plan may not be reproduced unless these notes are included.

SURVEYORS
PLANNERS
DEVELOPMENT ADVISORS
JENSEN BOWERS
jensenbowers.com.au
Brisbane (Head Office)
59 Anderson Street, Fortitude Valley, Qld. 4006
PO Box 799, Spring Hill, Qld. 4004
T (07) 3852 1771
T.H. Jensen & Bowers Pty. Ltd. (Consulting Surveyors)
ABN. 52 010 872 607

© Copyright reserved to Jensen Bowers Group Consultants Pty Ltd

Associated Consultants

KN Consulting Engineers

Local Authority:	Moreton Bay City Council
Authority Ref. No:	DA/2024/2264
RP Description:	Cancelling Lot 9998
Locality:	Morayfield
Date of Survey:	N/A
Level Datum:	AHD (der)
Origin:	OPM 139507 (RL 6.31m)
Level Bk / Fld Bk:	Digital
Horizontal Datum:	MGA Zone 56
Contour Interval:	N/A

Scale

0 2.5 5 7.5m
1 : 250@A3 (Before Reduction)

Notes

This plan was produced for the exclusive use of North Harbour Holdings Pty Ltd.

It is to be used as an attachment under the Land Sales Act 1984 to sell freehold land off the plan. All dimensions and areas are subject to final registration of the survey plan.

The services, design contours and fill hatching shown hereon are from designs as supplied by KN Group Pty Ltd received 17.06.2025.

Disclaimer

Any licence, expressed or implied, to use this document for any purpose whatsoever is restricted to the terms of the agreement or implied agreement between Jensen Bowers and the instructing party.

Drawn:	Pineapple	Date:	25.06.2025
Surveyed:	N/A	Date:	N/A
Checked:	SM	Date:	25.06.2025
Approved:	SJM		

Issue	Description	Date	Appd.
A	Original Issue	25.06.25	SM
B	1189 & 1190 Walls added	18.07.25	SM

Client

North Harbour Holdings Pty Ltd

Stage 9
North Harbour Residential North

Disclosure Plan
Lot 1215 on SP356320

Drawing No.	Issue	Original Size
S-7550 - 1215	B	A3

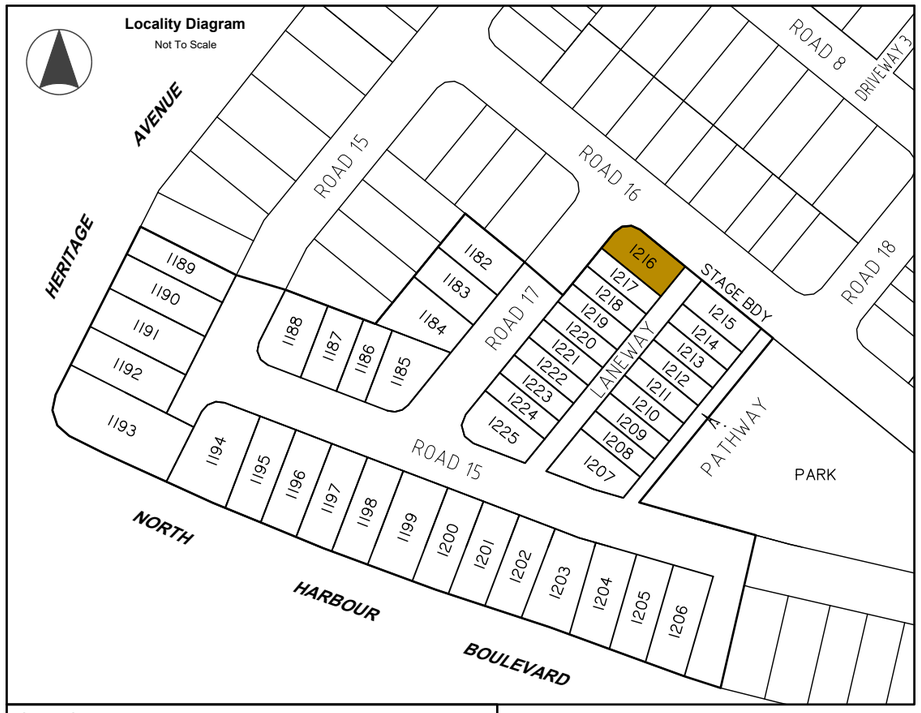

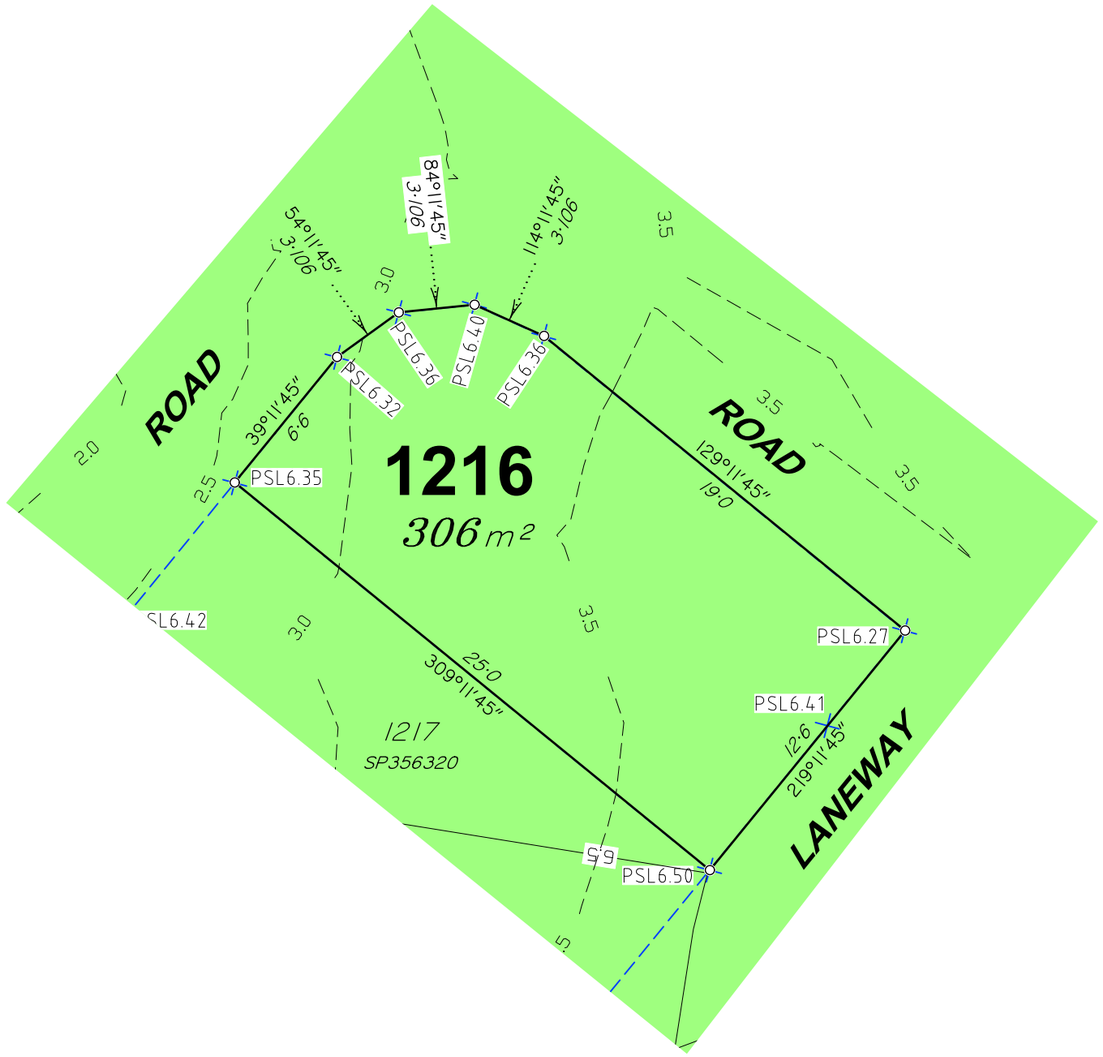

Legend

	Area of Fill
	Proposed New Allotment
PSL4·30	Proposed Surface Level
2.50	Proposed Surface Contour
+2.50	Proposed Fill Depth Contour
	Proposed Batter Line
HW 2.50	Proposed height of wall
AHW 2.50	Proposed Average height of wall
	Proposed Rock Retaining Wall
	Proposed Sleeper Retaining Wall
	Proposed Acoustic Barrier
//	Proposed Timber Fence

Allotment Description

This plan shows details of Proposed Allotment 1216 on SP356320 cancelling part of Lot 9998 on Proposed Reconfiguration Plans as approved by Moreton Bay City Council in accordance with Development Approval Number DA/2024/2264 dated 07.11.2024.

The Contractor shall complete all allotment earthwork operations in such a manner to allow an approved Geotechnical testing company's certification that site filling has been placed as Level 1 "Controlled Fill" in accordance with the provisions of Australian Standard AS 3798-2007.

The frequency of control testing shall be in accordance with the provisions of Table 8.1 of AS3798-2007.

Notes

1. This Diagram has been prepared for information purposes only and does not form part of any contract of sale.
2. This plan was prepared for the exclusive use of North Harbour Holdings Pty Ltd and their other professional advisors and is not to be used for any other purpose or by any other person or corporation.
3. North Harbour Holdings Pty Ltd and T.H. Jensen and Bowers Pty Ltd accept no responsibility for any loss or damage arising to any person or corporation who may use or rely on this plan in contravention of these terms.
4. The title boundaries shown on this diagram were not marked at the time this diagram was prepared and have been determined from calculated dimensions only and not by field survey.
5. Services shown hereon have been plotted from available records current at the time of preparation. The local authority and/or service provider should be contacted for 'As Constructed' information prior to any design and/or construction of any structure.
6. There can be variations between this design information and works as constructed. Field survey is required to confirm the actual location of services prior to design and construction of any house or structure.
7. Any Building Envelope shown may not take into consideration additional setback and clearance requirements that may be imposed by statutory and service authorities and their associated Acts and Legislation.
8. These notes form an integral part of this plan. If others use this information, they should be advised of its purpose and limitations.
9. This plan may not be reproduced unless these notes are included.

N

SURVEYORS
PLANNERS
DEVELOPMENT ADVISORS
JENSEN BOWERS
jensenbowers.com.au
Brisbane (Head Office)
59 Anderson Street, Fortitude Valley, Qld. 4006
PO Box 799, Spring Hill, Qld. 4004
T (07) 3852 1771

T.H. Jensen & Bowers Pty. Ltd. (Consulting Surveyors)
ABN. 52 010 872 607

© Copyright reserved to Jensen Bowers Group Consultants Pty Ltd

Associated Consultants

KN Consulting Engineers

Local Authority:	Moreton Bay City Council
Authority Ref. No:	DA/2024/2264
RP Description:	Cancelling Lot 9998

Locality:	Morayfield
Date of Survey:	N/A
Level Datum:	AHD (der)
Origin:	OPM 139507 (RL 6.31m)
Level Bk / Fld Bk:	Digital
Horizontal Datum:	MGA Zone 56
Contour Interval:	N/A

Scale

0 2.5 5 7.5m
1 : 250@A3 (Before Reduction)

Notes

This plan was produced for the exclusive use of North Harbour Holdings Pty Ltd.

It is to be used as an attachment under the Land Sales Act 1984 to sell freehold land off the plan. All dimensions and areas are subject to final registration of the survey plan.

The services, design contours and fill hatching shown hereon are from designs as supplied by KN Group Pty Ltd received 17.06.2025.

Disclaimer

Any licence, expressed or implied, to use this document for any purpose whatsoever is restricted to the terms of the agreement or implied agreement between Jensen Bowers and the instructing party.

Drawn:	Pineapple	Date:	25.06.2025
Surveyed:	N/A	Date:	N/A
Checked:	SM	Date:	25.06.2025
Approved:	SJM		

Issue	Description	Date	Appd.
A	Original Issue	25.06.25	SM
B	1189 & 1190 Walls added	18.07.25	SM

Client

North Harbour Holdings Pty Ltd

Stage 9
North Harbour Residential North

Disclosure Plan
Lot 1216 on SP356320

Drawing No.	Issue	Original Size
S-7550 - 1216	B	A3

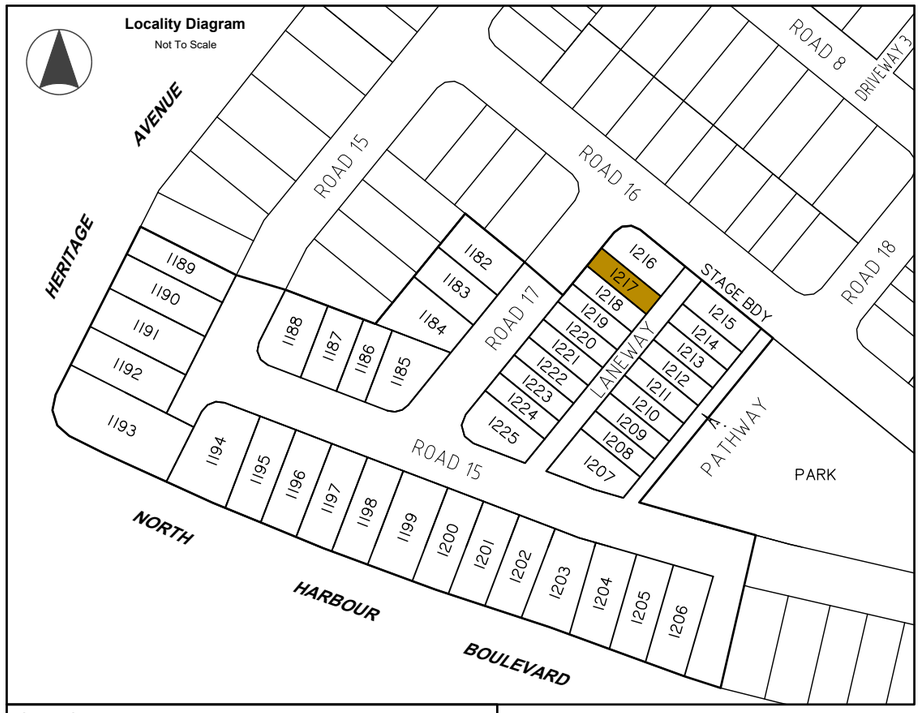

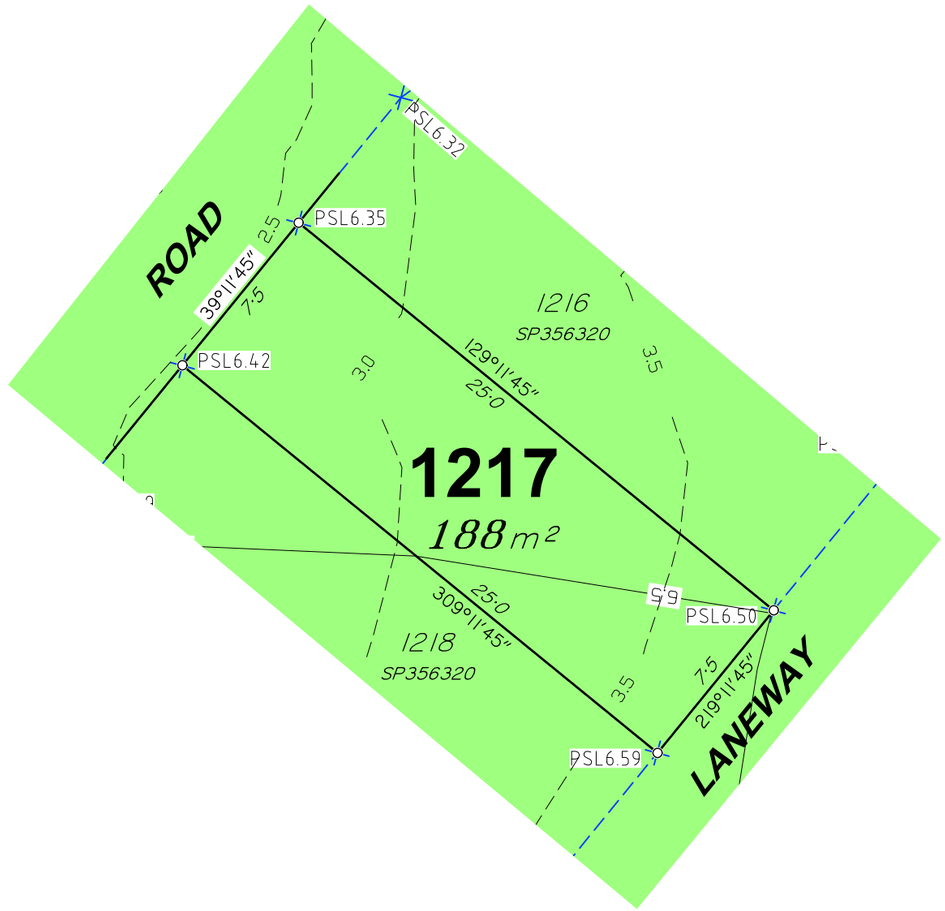

Legend

	Area of Fill
	Proposed New Allotment
PSL4·30	Proposed Surface Level
2.50	Proposed Surface Contour
+2.50	Proposed Fill Depth Contour
	Proposed Batter Line
HW 2.50	Proposed height of wall
AHW 2.50	Proposed Average height of wall
	Proposed Rock Retaining Wall
	Proposed Sleeper Retaining Wall
	Proposed Acoustic Barrier
//	Proposed Timber Fence

Allotment Description

This plan shows details of Proposed Allotment 1217 on SP356320 cancelling part of Lot 9998 on Proposed Reconfiguration Plans as approved by Moreton Bay City Council in accordance with Development Approval Number DA/2024/2264 dated 07.11.2024.

The Contractor shall complete all allotment earthwork operations in such a manner to allow an approved Geotechnical testing company's certification that site filling has been placed as Level 1 "Controlled Fill" in accordance with the provisions of Australian Standard AS 3798-2007.

The frequency of control testing shall be in accordance with the provisions of Table 8.1 of AS3798-2007.

Notes

1. This Diagram has been prepared for information purposes only and does not form part of any contract of sale.
2. This plan was prepared for the exclusive use of North Harbour Holdings Pty Ltd and their other professional advisors and is not to be used for any other purpose or by any other person or corporation.
3. North Harbour Holdings Pty Ltd and T.H. Jensen and Bowers Pty Ltd accept no responsibility for any loss or damage arising to any person or corporation who may use or rely on this plan in contravention of these terms.
4. The title boundaries shown on this diagram were not marked at the time this diagram was prepared and have been determined from calculated dimensions only and not by field survey.
5. Services shown hereon have been plotted from available records current at the time of preparation. The local authority and/or service provider should be contacted for 'As Constructed' information prior to any design and/or construction of any structure.
6. There can be variations between this design information and works as constructed. Field survey is required to confirm the actual location of services prior to design and construction of any house or structure.
7. Any Building Envelope shown may not take into consideration additional setback and clearance requirements that may be imposed by statutory and service authorities and their associated Acts and Legislation.
8. These notes form an integral part of this plan. If others use this information, they should be advised of its purpose and limitations.
9. This plan may not be reproduced unless these notes are included.

SURVEYORS
PLANNERS
DEVELOPMENT ADVISORS
JENSEN BOWERS
jensenbowers.com.au
Brisbane (Head Office)
59 Anderson Street, Fortitude Valley, Qld. 4006
PO Box 799, Spring Hill, Qld. 4004
T (07) 3852 1771
T.H. Jensen & Bowers Pty. Ltd. (Consulting Surveyors)
ABN. 52 010 872 607

© Copyright reserved to Jensen Bowers Group Consultants Pty Ltd

Associated Consultants

KN Consulting Engineers

Local Authority:	Moreton Bay City Council
Authority Ref. No:	DA/2024/2264
RP Description:	Cancelling Lot 9998
Locality:	Morayfield
Date of Survey:	N/A
Level Datum:	AHD (der)
Origin:	OPM 139507 (RL 6.31m)
Level Bk / Fld Bk:	Digital
Horizontal Datum:	MGA Zone 56
Contour Interval:	N/A

Scale

0 2.5 5 7.5m
1 : 250@A3 (Before Reduction)

Notes

This plan was produced for the exclusive use of North Harbour Holdings Pty Ltd.

It is to be used as an attachment under the Land Sales Act 1984 to sell freehold land off the plan. All dimensions and areas are subject to final registration of the survey plan.

The services, design contours and fill hatching shown hereon are from designs as supplied by KN Group Pty Ltd received 17.06.2025.

Disclaimer

Any licence, expressed or implied, to use this document for any purpose whatsoever is restricted to the terms of the agreement or implied agreement between Jensen Bowers and the instructing party.

Drawn:	Pineapple	Date:	25.06.2025
Surveyed:	N/A	Date:	N/A
Checked:	SM	Date:	25.06.2025
Approved:	SJM		

Issue	Description	Date	Appd.
A	Original Issue	25.06.25	SM
B	1189 & 1190 Walls added	18.07.25	SM

Client

North Harbour Holdings Pty Ltd

Stage 9
North Harbour Residential North

Disclosure Plan
Lot 1217 on SP356320

Drawing No.	Issue	Original Size
S-7550 - 1217	B	A3

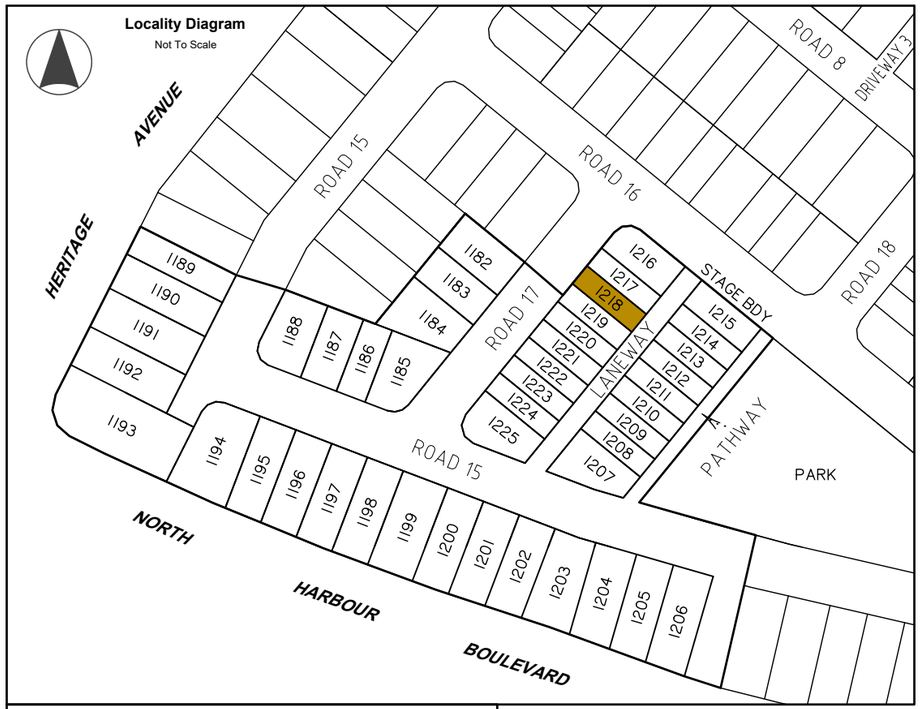

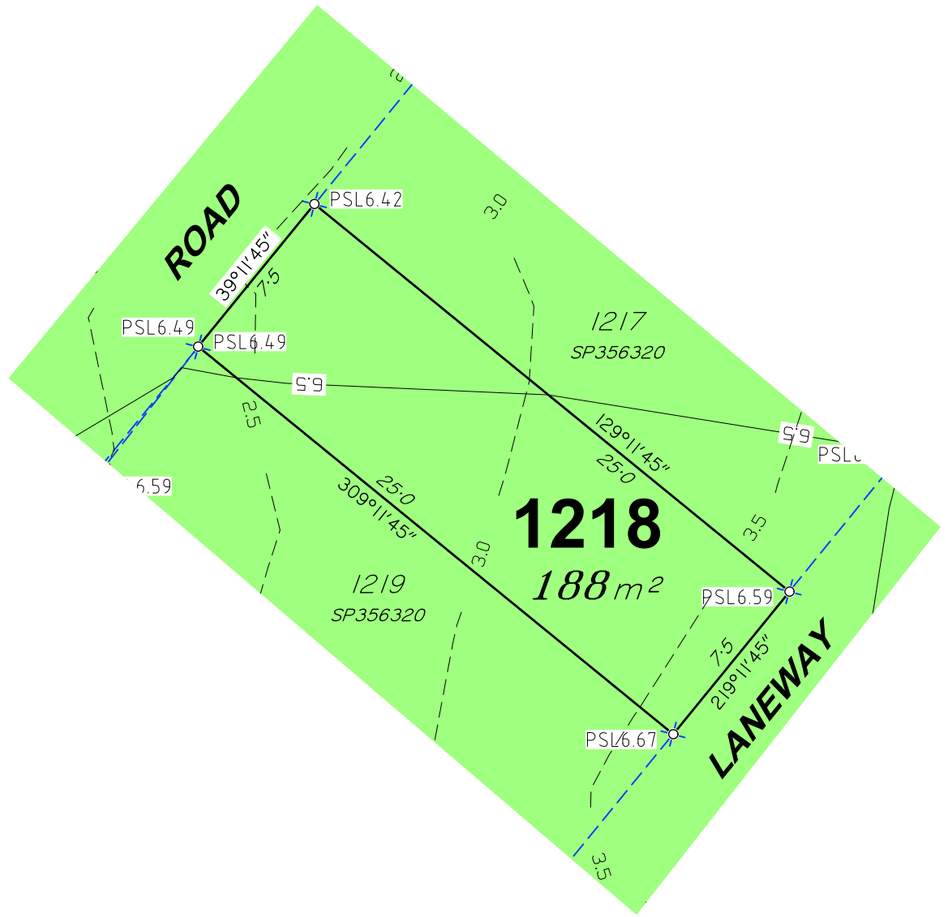

Legend

- Area of Fill
- Proposed New Allotment
- PSL4·30 — Proposed Surface Level
- 2.50 — Proposed Surface Contour
- +2.50 — Proposed Fill Depth Contour
- Proposed Batter Line
- HW 2.50 — Proposed height of wall
- AHW 2.50 — Proposed Average height of wall
- Proposed Rock Retaining Wall
- Proposed Sleeper Retaining Wall
- Proposed Acoustic Barrier
- // — Proposed Timber Fence

Allotment Description

This plan shows details of Proposed Allotment 1218 on SP356320 cancelling part of Lot 9998 on Proposed Reconfiguration Plans as approved by Moreton Bay City Council in accordance with Development Approval Number DA/2024/2264 dated 07.11.2024.

The Contractor shall complete all allotment earthwork operations in such a manner to allow an approved Geotechnical testing company's certification that site filling has been placed as Level 1 "Controlled Fill" in accordance with the provisions of Australian Standard AS 3798-2007.

The frequency of control testing shall be in accordance with the provisions of Table 8.1 of AS3798-2007.

Notes

1. This Diagram has been prepared for information purposes only and does not form part of any contract of sale.
2. This plan was prepared for the exclusive use of North Harbour Holdings Pty Ltd and their other professional advisors and is not to be used for any other purpose or by any other person or corporation.
3. North Harbour Holdings Pty Ltd and T.H. Jensen and Bowers Pty Ltd accept no responsibility for any loss or damage arising to any person or corporation who may use or rely on this plan in contravention of these terms.
4. The title boundaries shown on this diagram were not marked at the time this diagram was prepared and have been determined from calculated dimensions only and not by field survey.
5. Services shown hereon have been plotted from available records current at the time of preparation. The local authority and/or service provider should be contacted for 'As Constructed' information prior to any design and/or construction of any structure.
6. There can be variations between this design information and works as constructed. Field survey is required to confirm the actual location of services prior to design and construction of any house or structure.
7. Any Building Envelope shown may not take into consideration additional setback and clearance requirements that may be imposed by statutory and service authorities and their associated Acts and Legislation.
8. These notes form an integral part of this plan. If others use this information, they should be advised of its purpose and limitations.
9. This plan may not be reproduced unless these notes are included.

SURVEYORS
PLANNERS
DEVELOPMENT ADVISORS
JENSEN BOWERS
jensenbowers.com.au
Brisbane (Head Office)
59 Anderson Street, Fortitude Valley, Qld. 4006
PO Box 799, Spring Hill, Qld. 4004
T (07) 3852 1771
T.H. Jensen & Bowers Pty. Ltd. (Consulting Surveyors)
ABN. 52 010 872 607

© Copyright reserved to Jensen Bowers Group Consultants Pty Ltd

Associated Consultants

KN Consulting Engineers

Local Authority:	Moreton Bay City Council
Authority Ref. No:	DA/2024/2264
RP Description:	Cancelling Lot 9998
Locality:	Morayfield
Date of Survey:	N/A
Level Datum:	AHD (der)
Origin:	OPM 139507 (RL 6.31m)
Level Bk / Fld Bk:	Digital
Horizontal Datum:	MGA Zone 56
Contour Interval:	N/A

Scale

0 2.5 5 7.5m
1 : 250@A3 (Before Reduction)

Notes

This plan was produced for the exclusive use of North Harbour Holdings Pty Ltd.

It is to be used as an attachment under the Land Sales Act 1984 to sell freehold land off the plan. All dimensions and areas are subject to final registration of the survey plan.

The services, design contours and fill hatching shown hereon are from designs as supplied by KN Group Pty Ltd received 17.06.2025.

Disclaimer

Any licence, expressed or implied, to use this document for any purpose whatsoever is restricted to the terms of the agreement or implied agreement between Jensen Bowers and the instructing party.

Drawn:	Pineapple	Date:	25.06.2025
Surveyed:	N/A	Date:	N/A
Checked:	SM	Date:	25.06.2025

Approved: SJM

Issue	Description	Date	Appd.
A	Original Issue	25.06.25	SM
B	1189 & 1190 Walls added	18.07.25	SM

Client

North Harbour Holdings Pty Ltd

Stage 9
North Harbour
Residential North

Disclosure Plan
Lot 1218 on SP356320

Drawing No.	Issue	Original Size
S-7550 - 1218	B	A3

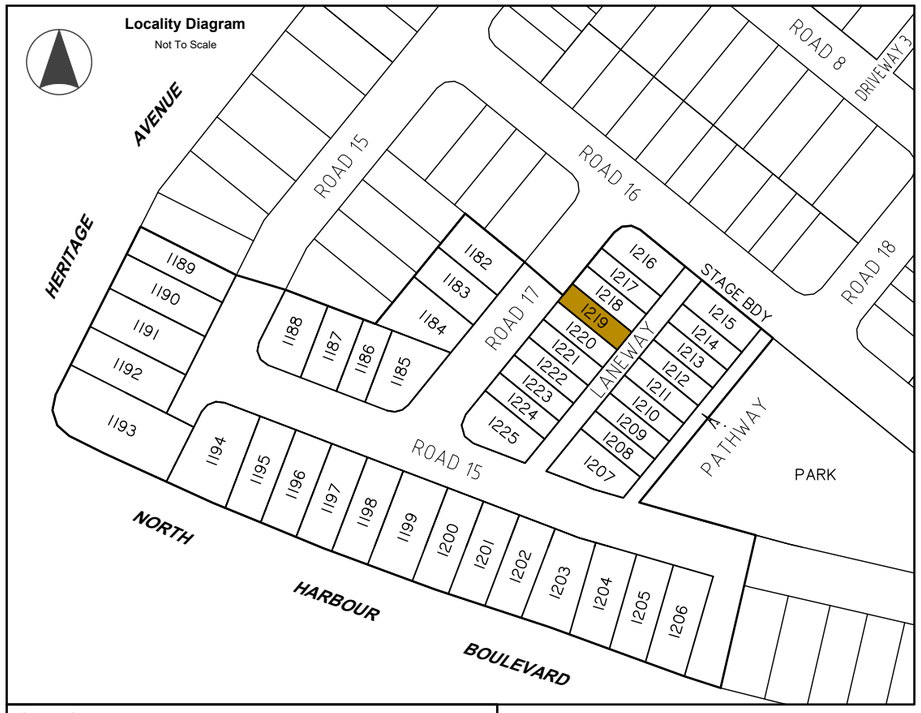

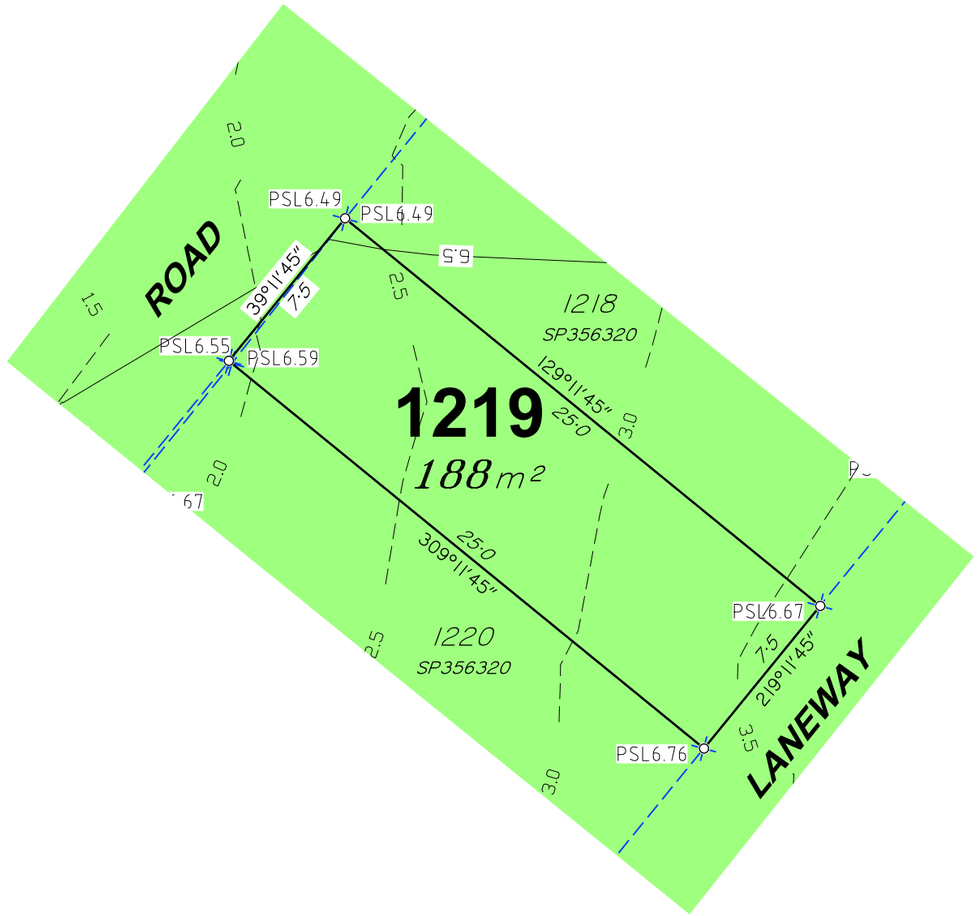

Legend

	Area of Fill
	Proposed New Allotment
PSL4·30	Proposed Surface Level
2.50	Proposed Surface Contour
+2.50	Proposed Fill Depth Contour
	Proposed Batter Line
HW 2.50	Proposed height of wall
AHW 2.50	Proposed Average height of wall
	Proposed Rock Retaining Wall
	Proposed Sleeper Retaining Wall
	Proposed Acoustic Barrier
//	Proposed Timber Fence

Allotment Description

This plan shows details of Proposed Allotment 1219 on SP356320 cancelling part of Lot 9998 on Proposed Reconfiguration Plans as approved by Moreton Bay City Council in accordance with Development Approval Number DA/2024/2264 dated 07.11.2024.

The Contractor shall complete all allotment earthwork operations in such a manner to allow an approved Geotechnical testing company's certification that site filling has been placed as Level 1 "Controlled Fill" in accordance with the provisions of Australian Standard AS 3798-2007.

The frequency of control testing shall be in accordance with the provisions of Table 8.1 of AS3798-2007.

Notes

1. This Diagram has been prepared for information purposes only and does not form part of any contract of sale.
2. This plan was prepared for the exclusive use of North Harbour Holdings Pty Ltd and their other professional advisors and is not to be used for any other purpose or by any other person or corporation.
3. North Harbour Holdings Pty Ltd and T.H. Jensen and Bowers Pty Ltd accept no responsibility for any loss or damage arising to any person or corporation who may use or rely on this plan in contravention of these terms.
4. The title boundaries shown on this diagram were not marked at the time this diagram was prepared and have been determined from calculated dimensions only and not by field survey.
5. Services shown hereon have been plotted from available records current at the time of preparation. The local authority and/or service provider should be contacted for 'As Constructed' information prior to any design and/or construction of any structure.
6. There can be variations between this design information and works as constructed. Field survey is required to confirm the actual location of services prior to design and construction of any house or structure.
7. Any Building Envelope shown may not take into consideration additional setback and clearance requirements that may be imposed by statutory and service authorities and their associated Acts and Legislation.
8. These notes form an integral part of this plan. If others use this information, they should be advised of its purpose and limitations.
9. This plan may not be reproduced unless these notes are included.

SURVEYORS
PLANNERS
DEVELOPMENT ADVISORS
JENSEN BOWERS
jensenbowers.com.au
Brisbane (Head Office)
59 Anderson Street, Fortitude Valley, Qld. 4006
PO Box 799, Spring Hill, Qld. 4004
T (07) 3852 1771

T.H. Jensen & Bowers Pty. Ltd. (Consulting Surveyors)
ABN. 52 010 872 607

© Copyright reserved to Jensen Bowers Group Consultants Pty Ltd

Associated Consultants

KN Consulting Engineers

Local Authority:	Moreton Bay City Council
Authority Ref. No:	DA/2024/2264
RP Description:	Cancelling Lot 9998

Locality:	Morayfield
Date of Survey:	N/A
Level Datum:	AHD (der)
Origin:	OPM 139507 (RL 6.31m)
Level Bk / Fld Bk:	Digital
Horizontal Datum:	MGA Zone 56
Contour Interval:	N/A

Scale

0 2.5 5 7.5m
1 : 250@A3 (Before Reduction)

Notes

This plan was produced for the exclusive use of North Harbour Holdings Pty Ltd.

It is to be used as an attachment under the Land Sales Act 1984 to sell freehold land off the plan. All dimensions and areas are subject to final registration of the survey plan.

The services, design contours and fill hatching shown hereon are from designs as supplied by KN Group Pty Ltd received 17.06.2025.

Disclaimer

Any licence, expressed or implied, to use this document for any purpose whatsoever is restricted to the terms of the agreement or implied agreement between Jensen Bowers and the instructing party.

Drawn:	Pineapple	Date:	25.06.2025
Surveyed:	N/A	Date:	N/A
Checked:	SM	Date:	25.06.2025

Approved:

SJM

Issue	Description	Date	Appd.
A	Original Issue	25.06.25	SM
B	1189 & 1190 Walls added	18.07.25	SM

Client

North Harbour Holdings Pty Ltd

Stage 9
North Harbour Residential North

Disclosure Plan
Lot 1219 on SP356320

Drawing No.	Issue	Original Size
S-7550 - 1219	B	A3

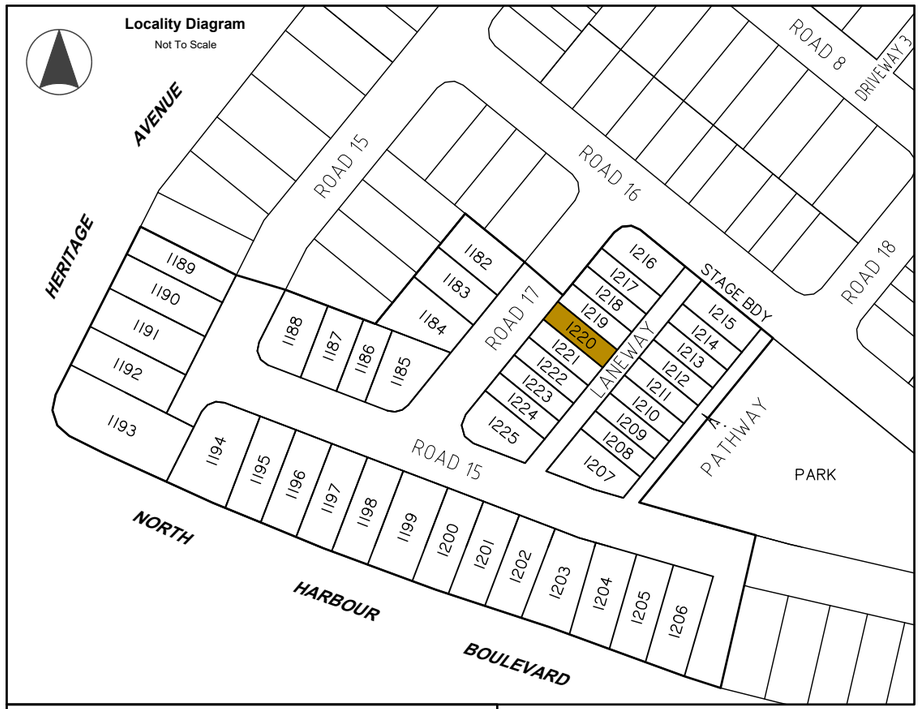

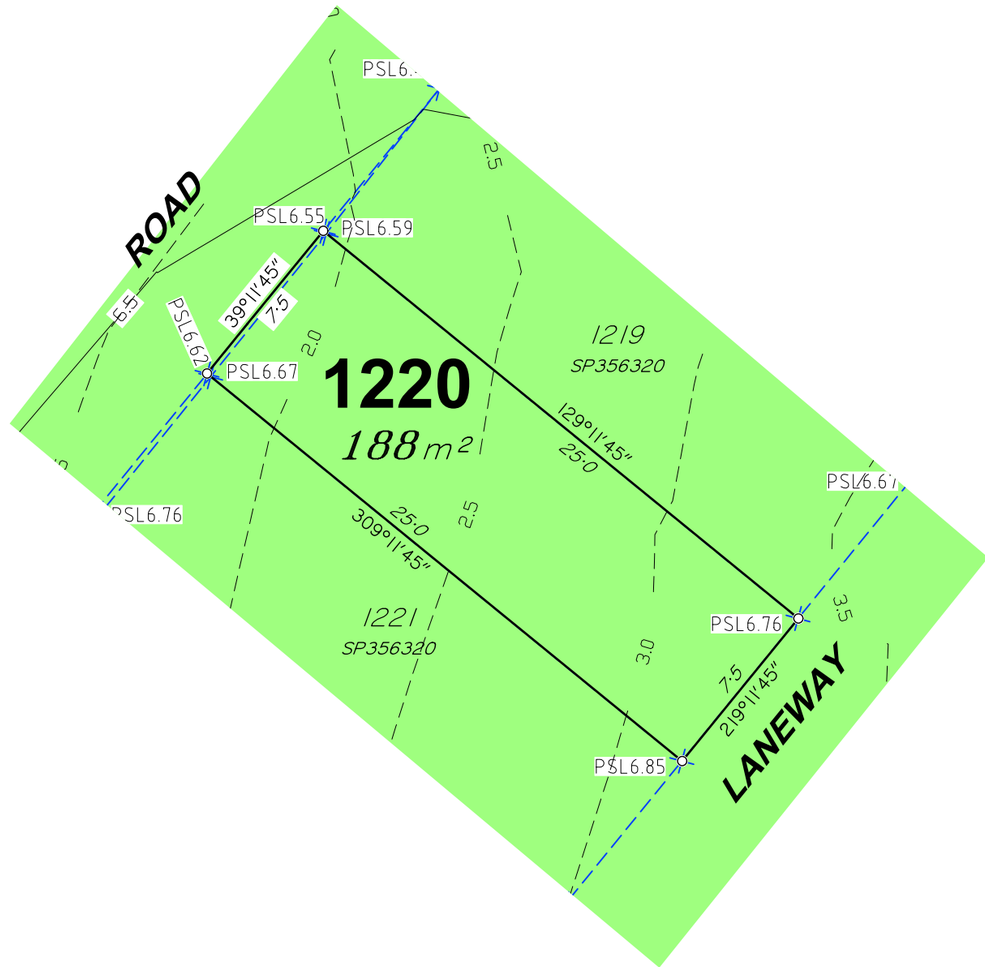

Legend

	Area of Fill
	Proposed New Allotment
PSL4·30	Proposed Surface Level
2.50	Proposed Surface Contour
+2.50	Proposed Fill Depth Contour
	Proposed Batter Line
HW 2.50	Proposed height of wall
AHW 2.50	Proposed Average height of wall
	Proposed Rock Retaining Wall
	Proposed Sleeper Retaining Wall
	Proposed Acoustic Barrier
//	Proposed Timber Fence

Allotment Description

This plan shows details of Proposed Allotment 1220 on SP356320 cancelling part of Lot 9998 on Proposed Reconfiguration Plans as approved by Moreton Bay City Council in accordance with Development Approval Number DA/2024/2264 dated 07.11.2024.

The Contractor shall complete all allotment earthwork operations in such a manner to allow an approved Geotechnical testing company's certification that site filling has been placed as Level 1 "Controlled Fill" in accordance with the provisions of Australian Standard AS 3798-2007.

The frequency of control testing shall be in accordance with the provisions of Table 8.1 of AS3798-2007.

Notes

1. This Diagram has been prepared for information purposes only and does not form part of any contract of sale.
2. This plan was prepared for the exclusive use of North Harbour Holdings Pty Ltd and their other professional advisors and is not to be used for any other purpose or by any other person or corporation.
3. North Harbour Holdings Pty Ltd and T.H. Jensen and Bowers Pty Ltd accept no responsibility for any loss or damage arising to any person or corporation who may use or rely on this plan in contravention of these terms.
4. The title boundaries shown on this diagram were not marked at the time this diagram was prepared and have been determined from calculated dimensions only and not by field survey.
5. Services shown hereon have been plotted from available records current at the time of preparation. The local authority and/or service provider should be contacted for 'As Constructed' information prior to any design and/or construction of any structure.
6. There can be variations between this design information and works as constructed. Field survey is required to confirm the actual location of services prior to design and construction of any house or structure.
7. Any Building Envelope shown may not take into consideration additional setback and clearance requirements that may be imposed by statutory and service authorities and their associated Acts and Legislation.
8. These notes form an integral part of this plan. If others use this information, they should be advised of its purpose and limitations.
9. This plan may not be reproduced unless these notes are included.

JENSEN BOWERS
SURVEYORS
PLANNERS
DEVELOPMENT ADVISORS
jensenbowers.com.au

Brisbane (Head Office)
59 Anderson Street, Fortitude Valley, Qld. 4006
PO Box 799, Spring Hill, Qld. 4004
T (07) 3852 1771

T.H. Jensen & Bowers Pty. Ltd. (Consulting Surveyors)
ABN. 52 010 872 607

© Copyright reserved to Jensen Bowers Group Consultants Pty Ltd

Associated Consultants

KN Consulting Engineers

Local Authority:	Moreton Bay City Council
Authority Ref. No:	DA/2024/2264
RP Description:	Cancelling Lot 9998
Locality:	Morayfield
Date of Survey:	N/A
Level Datum:	AHD (der)
Origin:	OPM 139507 (RL 6.31m)
Level Bk / Fld Bk:	Digital
Horizontal Datum:	MGA Zone 56
Contour Interval:	N/A

Scale

0 2.5 5 7.5m
1 : 250@A3 (Before Reduction)

Notes

This plan was produced for the exclusive use of North Harbour Holdings Pty Ltd.

It is to be used as an attachment under the Land Sales Act 1984 to sell freehold land off the plan. All dimensions and areas are subject to final registration of the survey plan.

The services, design contours and fill hatching shown hereon are from designs as supplied by KN Group Pty Ltd received 17.06.2025.

Disclaimer

Any licence, expressed or implied, to use this document for any purpose whatsoever is restricted to the terms of the agreement or implied agreement between Jensen Bowers and the instructing party.

Drawn:	Pineapple	Date:	25.06.2025
Surveyed:	N/A	Date:	N/A
Checked:	SM	Date:	25.06.2025

Approved:

SJM

Issue	Description	Date	Appd.
A	Original Issue	25.06.25	SM
B	1189 & 1190 Walls added	18.07.25	SM

Client

North Harbour Holdings Pty Ltd

Stage 9
North Harbour Residential North

Disclosure Plan
Lot 1220 on SP356320

Drawing No.	Issue	Original Size
S-7550 - 1220	B	A3

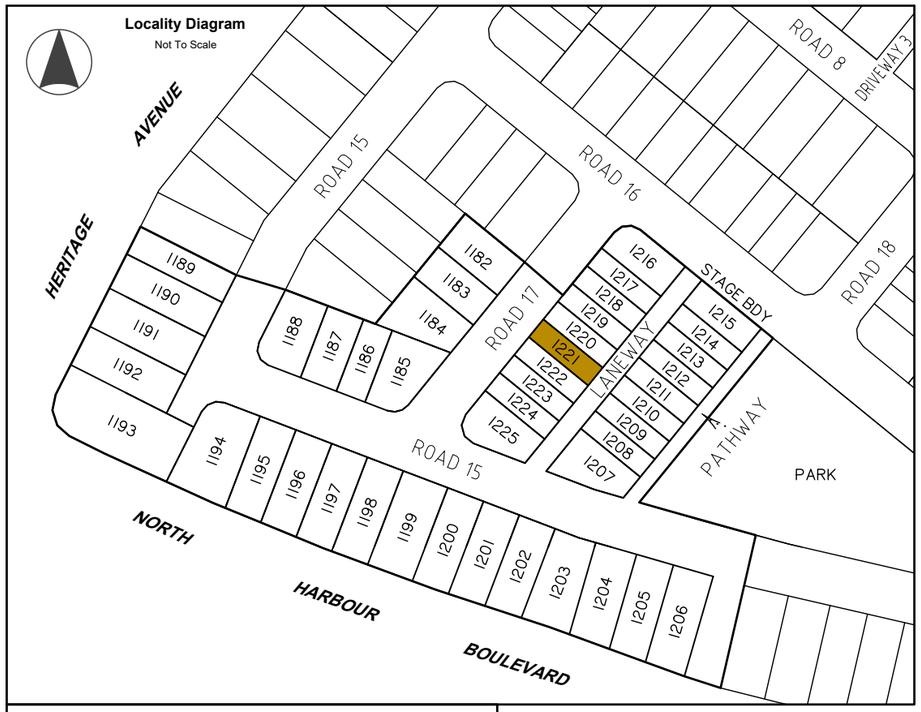

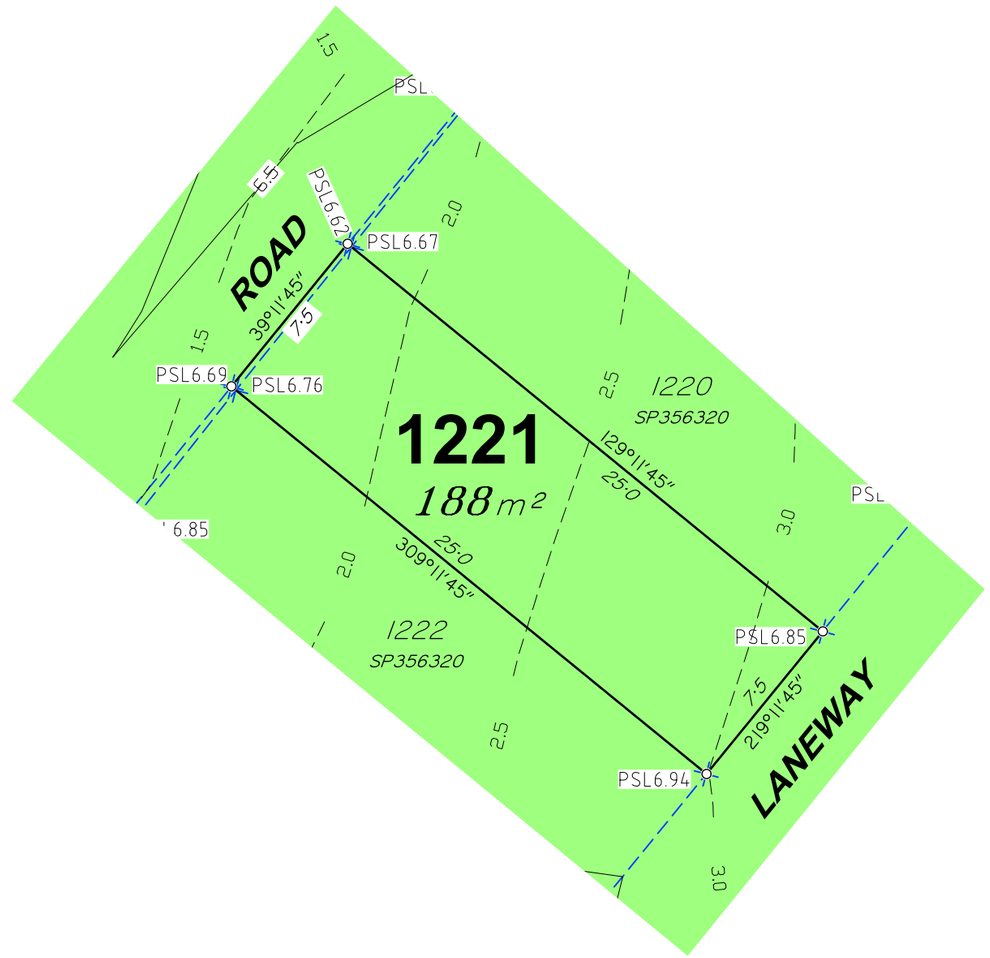

Legend

	Area of Fill
	Proposed New Allotment
PSL4·30	Proposed Surface Level
2.50	Proposed Surface Contour
+2.50	Proposed Fill Depth Contour
	Proposed Batter Line
HW 2.50	Proposed height of wall
AHW 2.50	Proposed Average height of wall
	Proposed Rock Retaining Wall
	Proposed Sleeper Retaining Wall
	Proposed Acoustic Barrier
//	Proposed Timber Fence

Allotment Description

This plan shows details of Proposed Allotment 1221 on SP356320 cancelling part of Lot 9998 on Proposed Reconfiguration Plans as approved by Moreton Bay City Council in accordance with Development Approval Number DA/2024/2264 dated 07.11.2024.

The Contractor shall complete all allotment earthwork operations in such a manner to allow an approved Geotechnical testing company's certification that site filling has been placed as Level 1 "Controlled Fill" in accordance with the provisions of Australian Standard AS 3798-2007.

The frequency of control testing shall be in accordance with the provisions of Table 8.1 of AS3798-2007.

Notes

1. This Diagram has been prepared for information purposes only and does not form part of any contract of sale.
2. This plan was prepared for the exclusive use of North Harbour Holdings Pty Ltd and their other professional advisors and is not to be used for any other purpose or by any other person or corporation.
3. North Harbour Holdings Pty Ltd and T.H. Jensen and Bowers Pty Ltd accept no responsibility for any loss or damage arising to any person or corporation who may use or rely on this plan in contravention of these terms.
4. The title boundaries shown on this diagram were not marked at the time this diagram was prepared and have been determined from calculated dimensions only and not by field survey.
5. Services shown hereon have been plotted from available records current at the time of preparation. The local authority and/or service provider should be contacted for 'As Constructed' information prior to any design and/or construction of any structure.
6. There can be variations between this design information and works as constructed. Field survey is required to confirm the actual location of services prior to design and construction of any house or structure.
7. Any Building Envelope shown may not take into consideration additional setback and clearance requirements that may be imposed by statutory and service authorities and their associated Acts and Legislation.
8. These notes form an integral part of this plan. If others use this information, they should be advised of its purpose and limitations.
9. This plan may not be reproduced unless these notes are included.

N

SURVEYORS
PLANNERS
DEVELOPMENT ADVISORS
JENSEN BOWERS
jensenbowers.com.au
Brisbane (Head Office)
59 Anderson Street, Fortitude Valley, Qld. 4006
PO Box 799, Spring Hill, Qld. 4004
T (07) 3852 1771

T.H. Jensen & Bowers Pty. Ltd. (Consulting Surveyors)
ABN. 52 010 872 607

© Copyright reserved to Jensen Bowers Group Consultants Pty Ltd

Associated Consultants

KN Consulting Engineers

Local Authority:	Moreton Bay City Council
Authority Ref. No:	DA/2024/2264
RP Description:	Cancelling Lot 9998

Locality:	Morayfield
Date of Survey:	N/A
Level Datum:	AHD (der)
Origin:	OPM 139507 (RL 6.31m)
Level Bk / Fld Bk:	Digital
Horizontal Datum:	MGA Zone 56
Contour Interval:	N/A

Scale

0 2.5 5 7.5m
1 : 250@A3 (Before Reduction)

Notes

This plan was produced for the exclusive use of North Harbour Holdings Pty Ltd.

It is to be used as an attachment under the Land Sales Act 1984 to sell freehold land off the plan. All dimensions and areas are subject to final registration of the survey plan.

The services, design contours and fill hatching shown hereon are from designs as supplied by KN Group Pty Ltd received 17.06.2025.

Disclaimer

Any licence, expressed or implied, to use this document for any purpose whatsoever is restricted to the terms of the agreement or implied agreement between Jensen Bowers and the instructing party.

Drawn:	Pineapple	Date:	25.06.2025
Surveyed:	N/A	Date:	N/A
Checked:	SM	Date:	25.06.2025

Approved:

SJM

Issue	Description	Date	Appd.
A	Original Issue	25.06.25	SM
B	1189 & 1190 Walls added	18.07.25	SM

Client

North Harbour Holdings Pty Ltd

Stage 9
North Harbour Residential North

Disclosure Plan
Lot 1221 on SP356320

Drawing No.	Issue	Original Size
S-7550 - 1221	B	A3

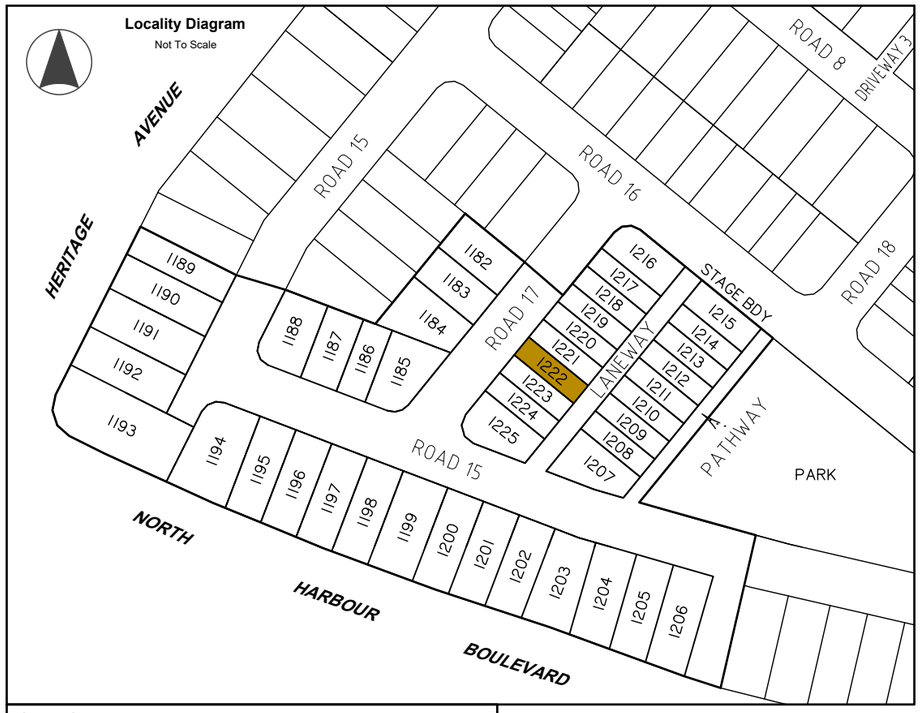

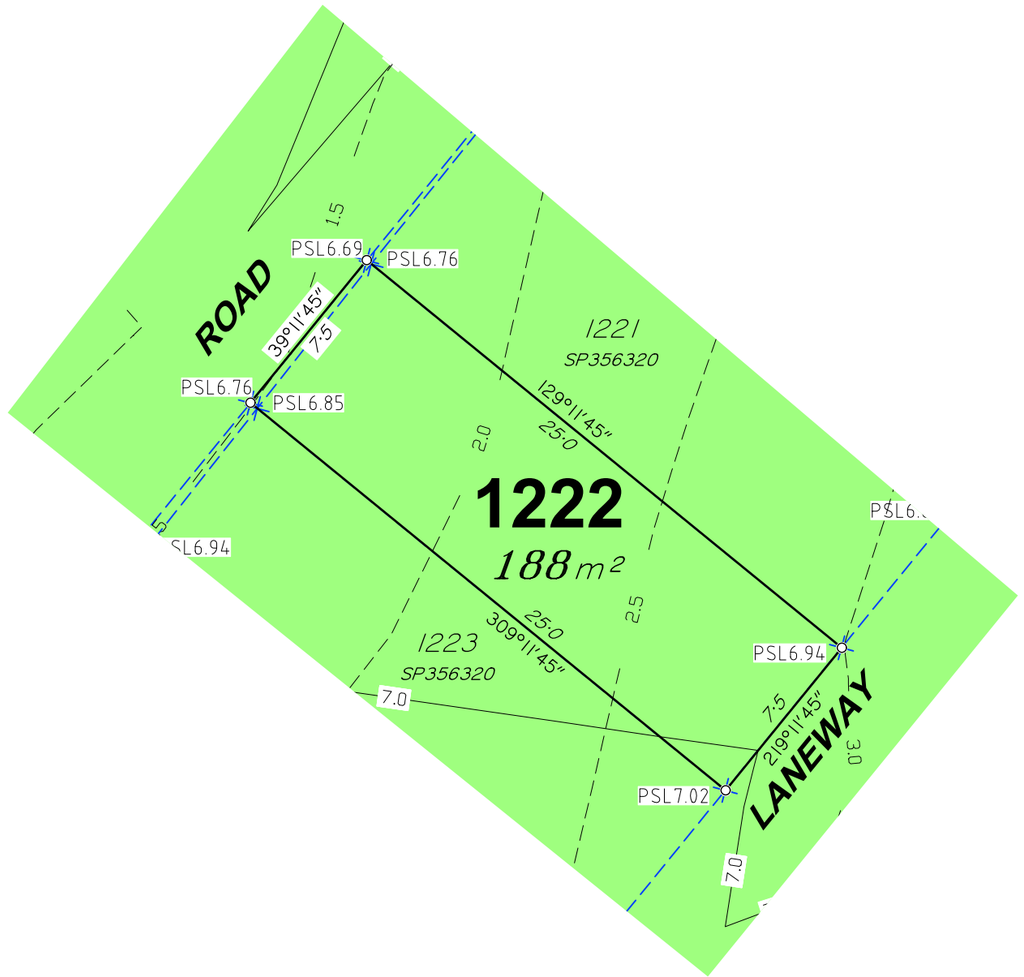

Legend

	Area of Fill
	Proposed New Allotment
PSL4·30	Proposed Surface Level
2.50	Proposed Surface Contour
+2.50	Proposed Fill Depth Contour
	Proposed Batter Line
HW 2.50	Proposed height of wall
AHW 2.50	Proposed Average height of wall
	Proposed Rock Retaining Wall
	Proposed Sleeper Retaining Wall
	Proposed Acoustic Barrier
//	Proposed Timber Fence

Allotment Description

This plan shows details of Proposed Allotment 1222 on SP356320 cancelling part of Lot 9998 on Proposed Reconfiguration Plans as approved by Moreton Bay City Council in accordance with Development Approval Number DA/2024/2264 dated 07.11.2024.

The Contractor shall complete all allotment earthwork operations in such a manner to allow an approved Geotechnical testing company's certification that site filling has been placed as Level 1 "Controlled Fill" in accordance with the provisions of Australian Standard AS 3798-2007.

The frequency of control testing shall be in accordance with the provisions of Table 8.1 of AS3798-2007.

Notes

1. This Diagram has been prepared for information purposes only and does not form part of any contract of sale.
2. This plan was prepared for the exclusive use of North Harbour Holdings Pty Ltd and their other professional advisors and is not to be used for any other purpose or by any other person or corporation.
3. North Harbour Holdings Pty Ltd and T.H. Jensen and Bowers Pty Ltd accept no responsibility for any loss or damage arising to any person or corporation who may use or rely on this plan in contravention of these terms.
4. The title boundaries shown on this diagram were not marked at the time this diagram was prepared and have been determined from calculated dimensions only and not by field survey.
5. Services shown hereon have been plotted from available records current at the time of preparation. The local authority and/or service provider should be contacted for 'As Constructed' information prior to any design and/or construction of any structure.
6. There can be variations between this design information and works as constructed. Field survey is required to confirm the actual location of services prior to design and construction of any house or structure.
7. Any Building Envelope shown may not take into consideration additional setback and clearance requirements that may be imposed by statutory and service authorities and their associated Acts and Legislation.
8. These notes form an integral part of this plan. If others use this information, they should be advised of its purpose and limitations.
9. This plan may not be reproduced unless these notes are included.

JENSEN BOWERS
SURVEYORS
PLANNERS
DEVELOPMENT ADVISORS
jensenbowers.com.au

Brisbane (Head Office)
59 Anderson Street, Fortitude Valley, Qld. 4006
PO Box 799, Spring Hill, Qld. 4004
T (07) 3852 1771

T.H. Jensen & Bowers Pty. Ltd. (Consulting Surveyors)
ABN. 52 010 872 607

© Copyright reserved to Jensen Bowers Group Consultants Pty Ltd

Associated Consultants

KN Consulting Engineers

Local Authority:	Moreton Bay City Council
Authority Ref. No:	DA/2024/2264
RP Description:	Cancelling Lot 9998
Locality:	Morayfield
Date of Survey:	N/A
Level Datum:	AHD (der)
Origin:	OPM 139507 (RL 6.31m)
Level Bk / Fld Bk:	Digital
Horizontal Datum:	MGA Zone 56
Contour Interval:	N/A

Scale

0 2.5 5 7.5m
1 : 250@A3 (Before Reduction)

Notes

This plan was produced for the exclusive use of North Harbour Holdings Pty Ltd.

It is to be used as an attachment under the Land Sales Act 1984 to sell freehold land off the plan. All dimensions and areas are subject to final registration of the survey plan.

The services, design contours and fill hatching shown hereon are from designs as supplied by KN Group Pty Ltd received 17.06.2025.

Disclaimer

Any licence, expressed or implied, to use this document for any purpose whatsoever is restricted to the terms of the agreement or implied agreement between Jensen Bowers and the instructing party.

Drawn:	Pineapple	Date:	25.06.2025
Surveyed:	N/A	Date:	N/A
Checked:	SM	Date:	25.06.2025

Approved: SJM

Issue	Description	Date	Appd.
A	Original Issue	25.06.25	SM
B	1189 & 1190 Walls added	18.07.25	SM

Client

North Harbour Holdings Pty Ltd

Stage 9
North Harbour Residential North

Disclosure Plan
Lot 1222 on SP356320

Drawing No.	Issue	Original Size
S-7550 - 1222	B	A3

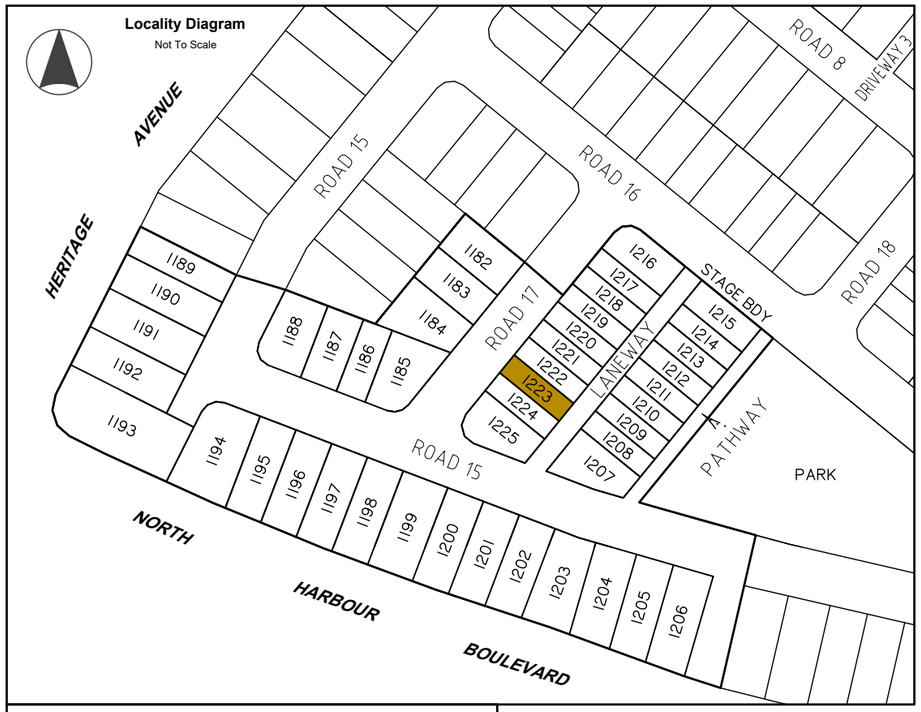

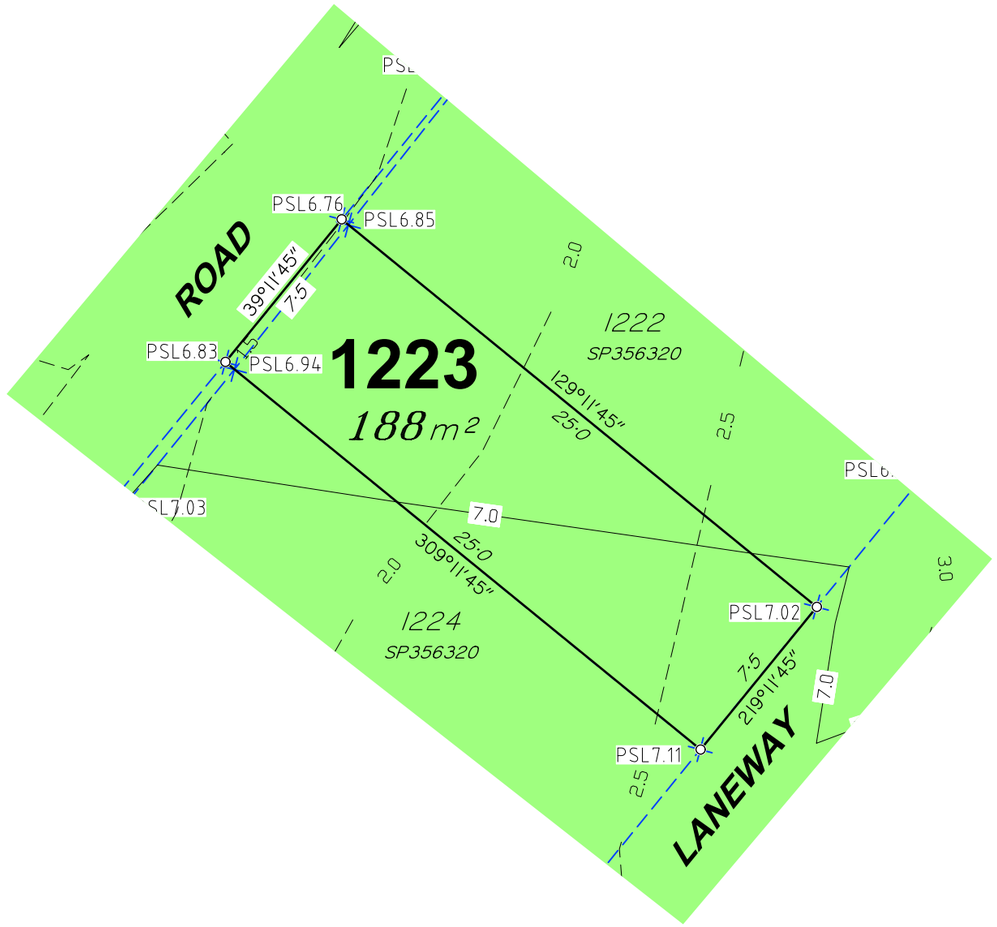

Legend

	Area of Fill
	Proposed New Allotment
PSL4·30	Proposed Surface Level
2.50	Proposed Surface Contour
+2.50	Proposed Fill Depth Contour
	Proposed Batter Line
HW 2.50	Proposed height of wall
AHW 2.50	Proposed Average height of wall
	Proposed Rock Retaining Wall
	Proposed Sleeper Retaining Wall
	Proposed Acoustic Barrier
//	Proposed Timber Fence

Allotment Description

This plan shows details of Proposed Allotment 1223 on SP356320 cancelling part of Lot 9998 on Proposed Reconfiguration Plans as approved by Moreton Bay City Council in accordance with Development Approval Number DA/2024/2264 dated 07.11.2024.

The Contractor shall complete all allotment earthwork operations in such a manner to allow an approved Geotechnical testing company's certification that site filling has been placed as Level 1 "Controlled Fill" in accordance with the provisions of Australian Standard AS 3798-2007.

The frequency of control testing shall be in accordance with the provisions of Table 8.1 of AS3798-2007.

Notes

1. This Diagram has been prepared for information purposes only and does not form part of any contract of sale.
2. This plan was prepared for the exclusive use of North Harbour Holdings Pty Ltd and their other professional advisors and is not to be used for any other purpose or by any other person or corporation.
3. North Harbour Holdings Pty Ltd and T.H. Jensen and Bowers Pty Ltd accept no responsibility for any loss or damage arising to any person or corporation who may use or rely on this plan in contravention of these terms.
4. The title boundaries shown on this diagram were not marked at the time this diagram was prepared and have been determined from calculated dimensions only and not by field survey.
5. Services shown hereon have been plotted from available records current at the time of preparation. The local authority and/or service provider should be contacted for 'As Constructed' information prior to any design and/or construction of any structure.
6. There can be variations between this design information and works as constructed. Field survey is required to confirm the actual location of services prior to design and construction of any house or structure.
7. Any Building Envelope shown may not take into consideration additional setback and clearance requirements that may be imposed by statutory and service authorities and their associated Acts and Legislation.
8. These notes form an integral part of this plan. If others use this information, they should be advised of its purpose and limitations.
9. This plan may not be reproduced unless these notes are included.

SURVEYORS
PLANNERS
DEVELOPMENT ADVISORS
JENSEN BOWERS
jensenbowers.com.au
Brisbane (Head Office)
59 Anderson Street, Fortitude Valley, Qld. 4006
PO Box 799, Spring Hill, Qld. 4004
T (07) 3852 1771
T.H. Jensen & Bowers Pty. Ltd. (Consulting Surveyors)
ABN. 52 010 872 607

© Copyright reserved to Jensen Bowers Group Consultants Pty Ltd

Associated Consultants

KN Consulting Engineers

Local Authority:	Moreton Bay City Council
Authority Ref. No:	DA/2024/2264
RP Description:	Cancelling Lot 9998
Locality:	Morayfield
Date of Survey:	N/A
Level Datum:	AHD (der)
Origin:	OPM 139507 (RL 6.31m)
Level Bk / Fld Bk:	Digital
Horizontal Datum:	MGA Zone 56
Contour Interval:	N/A

Scale

0 2.5 5 7.5m
1 : 250@A3 (Before Reduction)

Notes

This plan was produced for the exclusive use of North Harbour Holdings Pty Ltd.

It is to be used as an attachment under the Land Sales Act 1984 to sell freehold land off the plan. All dimensions and areas are subject to final registration of the survey plan.

The services, design contours and fill hatching shown hereon are from designs as supplied by KN Group Pty Ltd received 17.06.2025.

Disclaimer

Any licence, expressed or implied, to use this document for any purpose whatsoever is restricted to the terms of the agreement or implied agreement between Jensen Bowers and the instructing party.

Drawn:	Pineapple	Date:	25.06.2025
Surveyed:	N/A	Date:	N/A
Checked:	SM	Date:	25.06.2025

Approved: SJM

Issue	Description	Date	Appd.
A	Original Issue	25.06.25	SM
B	1189 & 1190 Walls added	18.07.25	SM

Client

North Harbour Holdings Pty Ltd

Stage 9
North Harbour Residential North

Disclosure Plan
Lot 1223 on SP356320

Drawing No.	Issue	Original Size
S-7550 - 1223	B	A3

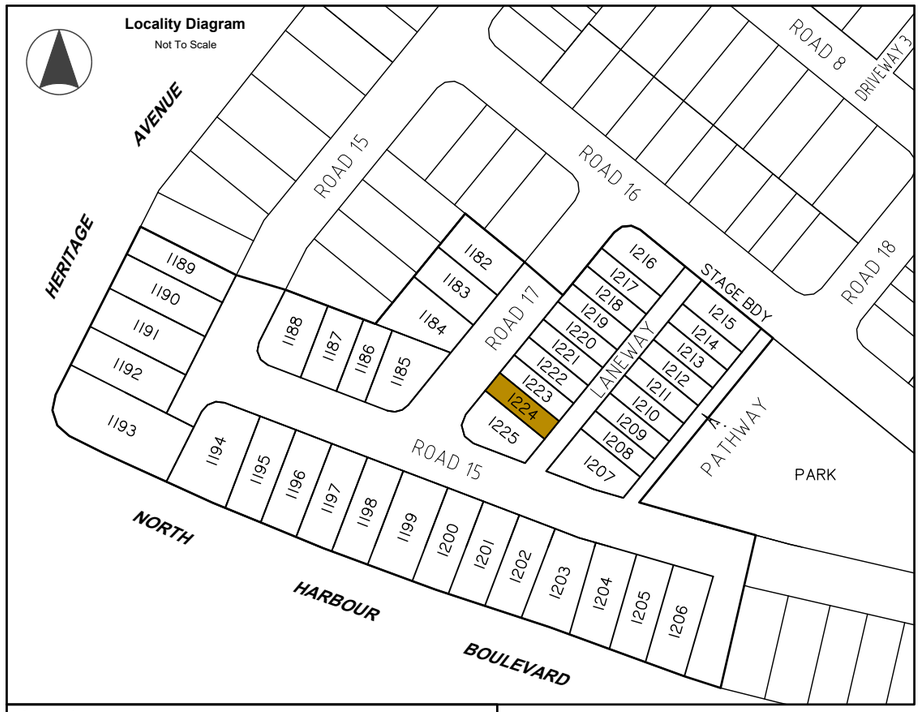

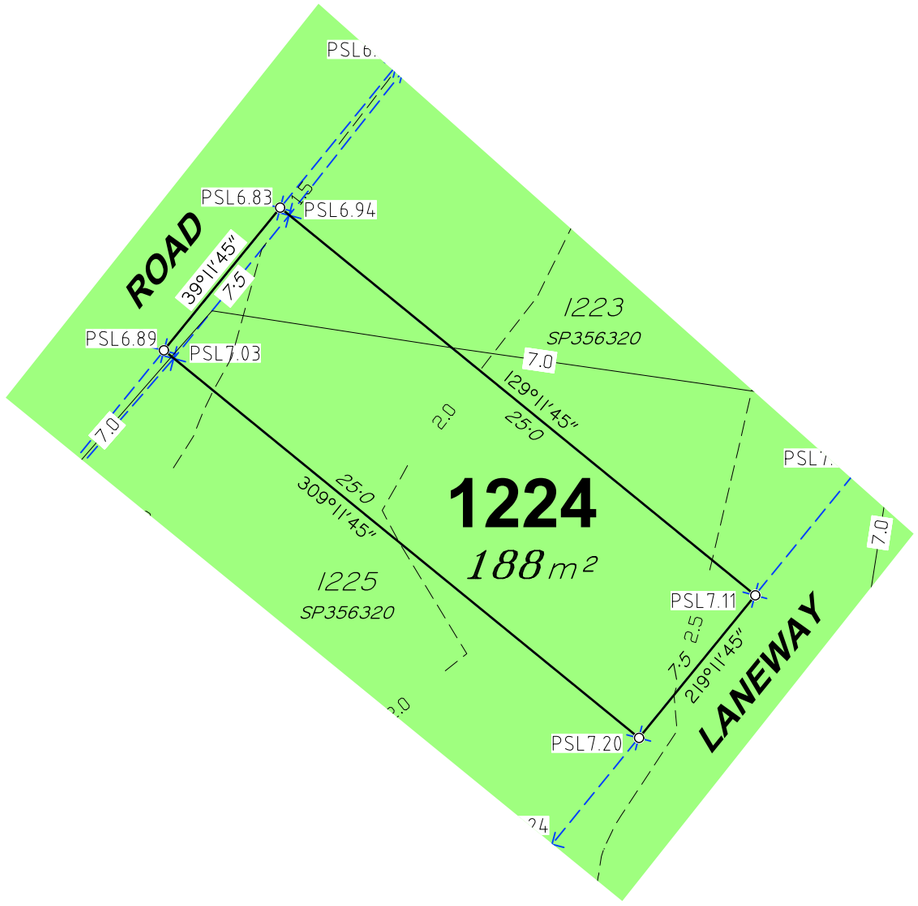

Legend

	Area of Fill
	Proposed New Allotment
PSL4·30	Proposed Surface Level
2.50	Proposed Surface Contour
+2.50	Proposed Fill Depth Contour
	Proposed Batter Line
HW 2.50	Proposed height of wall
AHW 2.50	Proposed Average height of wall
	Proposed Rock Retaining Wall
	Proposed Sleeper Retaining Wall
	Proposed Acoustic Barrier
//	Proposed Timber Fence

Allotment Description

This plan shows details of Proposed Allotment 1224 on SP356320 cancelling part of Lot 9998 on Proposed Reconfiguration Plans as approved by Moreton Bay City Council in accordance with Development Approval Number DA/2024/2264 dated 07.11.2024.

The Contractor shall complete all allotment earthwork operations in such a manner to allow an approved Geotechnical testing company's certification that site filling has been placed as Level 1 "Controlled Fill" in accordance with the provisions of Australian Standard AS 3798-2007.

The frequency of control testing shall be in accordance with the provisions of Table 8.1 of AS3798-2007.

Notes

1. This Diagram has been prepared for information purposes only and does not form part of any contract of sale.
2. This plan was prepared for the exclusive use of North Harbour Holdings Pty Ltd and their other professional advisors and is not to be used for any other purpose or by any other person or corporation.
3. North Harbour Holdings Pty Ltd and T.H. Jensen and Bowers Pty Ltd accept no responsibility for any loss or damage arising to any person or corporation who may use or rely on this plan in contravention of these terms.
4. The title boundaries shown on this diagram were not marked at the time this diagram was prepared and have been determined from calculated dimensions only and not by field survey.
5. Services shown hereon have been plotted from available records current at the time of preparation. The local authority and/or service provider should be contacted for 'As Constructed' information prior to any design and/or construction of any structure.
6. There can be variations between this design information and works as constructed. Field survey is required to confirm the actual location of services prior to design and construction of any house or structure.
7. Any Building Envelope shown may not take into consideration additional setback and clearance requirements that may be imposed by statutory and service authorities and their associated Acts and Legislation.
8. These notes form an integral part of this plan. If others use this information, they should be advised of its purpose and limitations.
9. This plan may not be reproduced unless these notes are included.

SURVEYORS
PLANNERS
DEVELOPMENT ADVISORS
JENSEN BOWERS
jensenbowers.com.au
Brisbane (Head Office)
59 Anderson Street, Fortitude Valley, Qld. 4006
PO Box 799, Spring Hill, Qld. 4004
T (07) 3852 1771
T.H. Jensen & Bowers Pty. Ltd. (Consulting Surveyors)
ABN. 52 010 872 607

© Copyright reserved to Jensen Bowers Group Consultants Pty Ltd

Associated Consultants

KN Consulting Engineers

Local Authority:	Moreton Bay City Council
Authority Ref. No:	DA/2024/2264
RP Description:	Cancelling Lot 9998
Locality:	Morayfield
Date of Survey:	N/A
Level Datum:	AHD (der)
Origin:	OPM 139507 (RL 6.31m)
Level Bk / Fld Bk:	Digital
Horizontal Datum:	MGA Zone 56
Contour Interval:	N/A

Scale

0 2.5 5 7.5m
1 : 250@A3 (Before Reduction)

Notes

This plan was produced for the exclusive use of North Harbour Holdings Pty Ltd.

It is to be used as an attachment under the Land Sales Act 1984 to sell freehold land off the plan. All dimensions and areas are subject to final registration of the survey plan.

The services, design contours and fill hatching shown hereon are from designs as supplied by KN Group Pty Ltd received 17.06.2025.

Disclaimer

Any licence, expressed or implied, to use this document for any purpose whatsoever is restricted to the terms of the agreement or implied agreement between Jensen Bowers and the instructing party.

Drawn:	Pineapple	Date:	25.06.2025
Surveyed:	N/A	Date:	N/A
Checked:	SM	Date:	25.06.2025

Approved:

SJM

Issue	Description	Date	Appd.
A	Original Issue	25.06.25	SM
B	1189 & 1190 Walls added	18.07.25	SM

Client

North Harbour Holdings Pty Ltd

Stage 9
North Harbour Residential North

Disclosure Plan
Lot 1224 on SP356320

Drawing No.	Issue	Original Size
S-7550 - 1224	B	A3

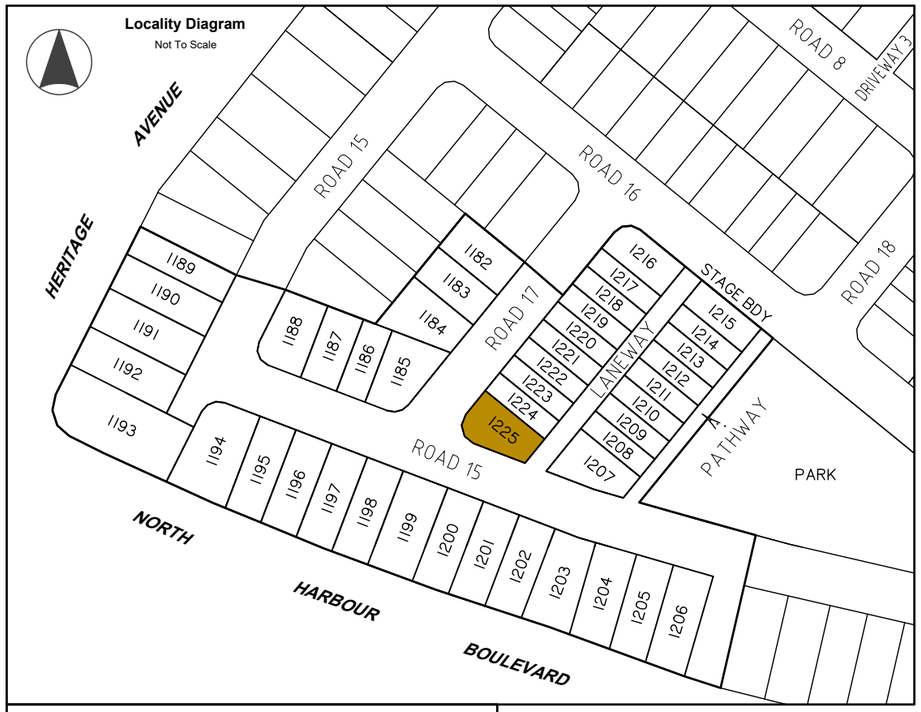

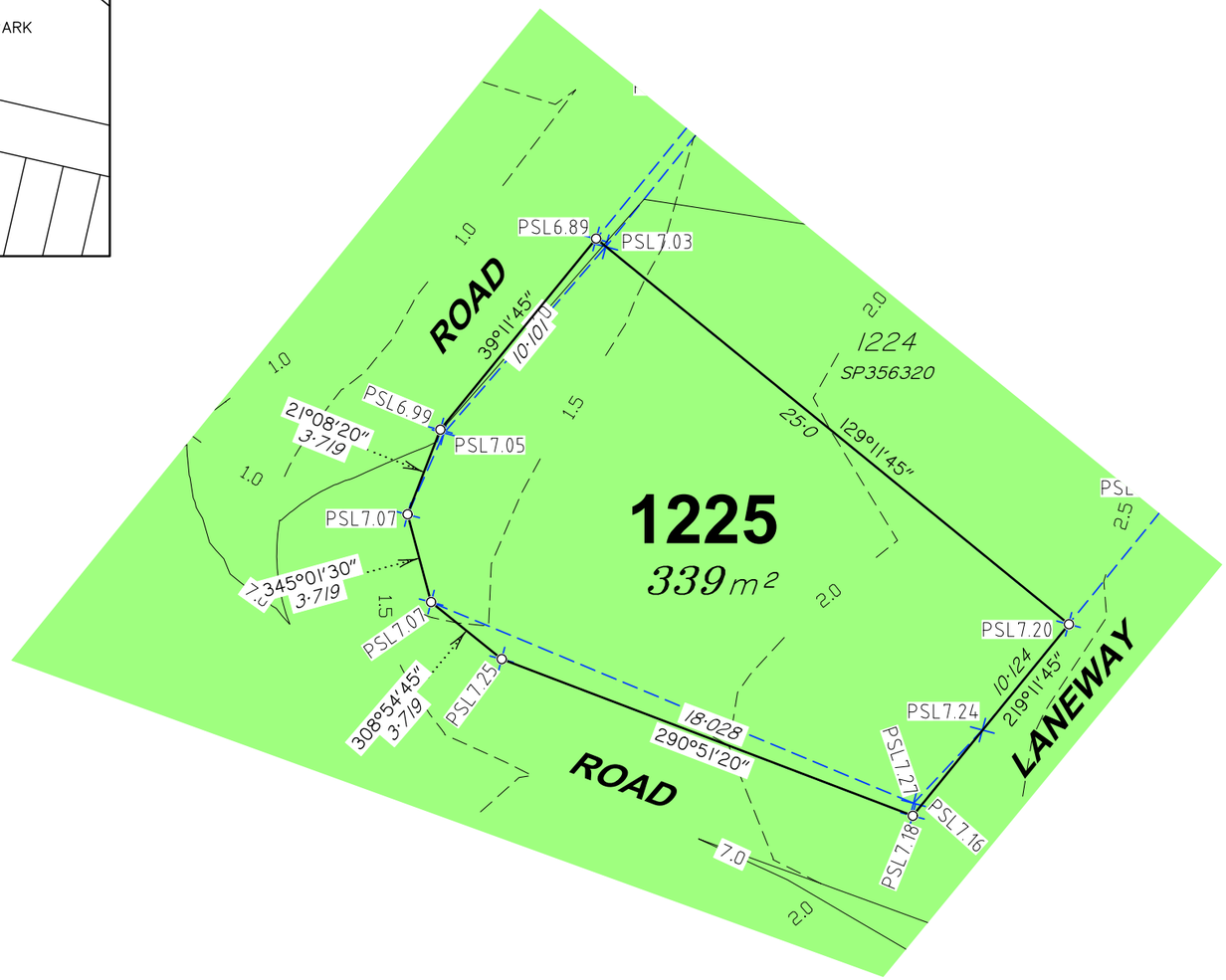

Legend

- Area of Fill
- Proposed New Allotment
- PSL4·30 — Proposed Surface Level
- 2.50 — Proposed Surface Contour
- +2.50 — Proposed Fill Depth Contour
- Proposed Batter Line
- HW 2.50 — Proposed height of wall
- AHW 2.50 — Proposed Average height of wall
- Proposed Rock Retaining Wall
- Proposed Sleeper Retaining Wall
- Proposed Acoustic Barrier
- Proposed Timber Fence

Allotment Description

This plan shows details of Proposed Allotment 1225 on SP356320 cancelling part of Lot 9998 on Proposed Reconfiguration Plans as approved by Moreton Bay City Council in accordance with Development Approval Number DA/2024/2264 dated 07.11.2024.

The Contractor shall complete all allotment earthwork operations in such a manner to allow an approved Geotechnical testing company's certification that site filling has been placed as Level 1 "Controlled Fill" in accordance with the provisions of Australian Standard AS 3798-2007.

The frequency of control testing shall be in accordance with the provisions of Table 8.1 of AS3798-2007.

Notes

1. This Diagram has been prepared for information purposes only and does not form part of any contract of sale.
2. This plan was prepared for the exclusive use of North Harbour Holdings Pty Ltd and their other professional advisors and is not to be used for any other purpose or by any other person or corporation.
3. North Harbour Holdings Pty Ltd and T.H. Jensen and Bowers Pty Ltd accept no responsibility for any loss or damage arising to any person or corporation who may use or rely on this plan in contravention of these terms.
4. The title boundaries shown on this diagram were not marked at the time this diagram was prepared and have been determined from calculated dimensions only and not by field survey.
5. Services shown hereon have been plotted from available records current at the time of preparation. The local authority and/or service provider should be contacted for 'As Constructed' information prior to any design and/or construction of any structure.
6. There can be variations between this design information and works as constructed. Field survey is required to confirm the actual location of services prior to design and construction of any house or structure.
7. Any Building Envelope shown may not take into consideration additional setback and clearance requirements that may be imposed by statutory and service authorities and their associated Acts and Legislation.
8. These notes form an integral part of this plan. If others use this information, they should be advised of its purpose and limitations.
9. This plan may not be reproduced unless these notes are included.

SURVEYORS
PLANNERS
DEVELOPMENT ADVISORS
JENSEN BOWERS
jensenbowers.com.au
Brisbane (Head Office)
59 Anderson Street, Fortitude Valley, Qld. 4006
PO Box 799, Spring Hill, Qld. 4004
T (07) 3852 1771
T.H. Jensen & Bowers Pty. Ltd. (Consulting Surveyors)
ABN. 52 010 872 607

© Copyright reserved to Jensen Bowers Group Consultants Pty Ltd

Associated Consultants

KN Consulting Engineers

Local Authority:	Moreton Bay City Council
Authority Ref. No:	DA/2024/2264
RP Description:	Cancelling Lot 9998
Locality:	Morayfield
Date of Survey:	N/A
Level Datum:	AHD (der)
Origin:	OPM 139507 (RL 6.31m)
Level Bk / Fld Bk:	Digital
Horizontal Datum:	MGA Zone 56
Contour Interval:	N/A

Scale

0 2.5 5 7.5m
1 : 250@A3 (Before Reduction)

Notes

This plan was produced for the exclusive use of North Harbour Holdings Pty Ltd.

It is to be used as an attachment under the Land Sales Act 1984 to sell freehold land off the plan. All dimensions and areas are subject to final registration of the survey plan.

The services, design contours and fill hatching shown hereon are from designs as supplied by KN Group Pty Ltd received 17.06.2025.

Disclaimer

Any licence, expressed or implied, to use this document for any purpose whatsoever is restricted to the terms of the agreement or implied agreement between Jensen Bowers and the instructing party.

Drawn:	Pineapple	Date:	25.06.2025
Surveyed:	N/A	Date:	N/A
Checked:	SM	Date:	25.06.2025

Approved: SJM

Issue	Description	Date	Appd.
A	Original Issue	25.06.25	SM
B	1189 & 1190 Walls added	18.07.25	SM

Client

North Harbour Holdings Pty Ltd

Stage 9
North Harbour Residential North

Disclosure Plan
Lot 1225 on SP356320

Drawing No.	Issue	Original Size
S-7550 - 1225	B	A3